City of Greenville Page # 5

Collin County Page # 1

Hopkins County Page # 9

Hunt County Page # 4

Gregg County Page # 15

City of Gladewater Page # 13

City of Longview Page # 14

Rockwall County Page # 2

Rains County Page # 8

Wood County Page # 10

City of Marshall Page # 19

Kaufman County Page # 3

Harrison County Page # 18

Van Zandt County Page # 7

City of Grand Saline Page # 6

Smith County Page # 11

City of Carthage Page # 21

Rusk County Page # 17

Upshur County Page # 12

City of Kilgore Page # 16

Panola County Page # 20

Shelby County Page # 22

City of Center Page # 23

San Augustine County Page # 24

Sabine County Page # 25

Jasper and Newton Counties - North Page # 26

City of Kirbyville Page # 27

Jasper and Newton Counties - South Page # 28

Orange County Page # 29

City of Vidor Page # 31

City of Orange Page # 30

Legend

- Sabine Planning Region
- Sabine County Grid
- Texas Boundary

0 5 10 20 Miles

REGION 4 SABINE REGIONAL FLOOD PLANNING GROUP

Sabine Regional Flood Plan

Existing Condition Flood Hazard Exposure

MAP 6

H:\STORMWATER\Deliverables\Map_Deliverables\Final_Maps\Map_6_ExExp_Index_CLEAN.mxd

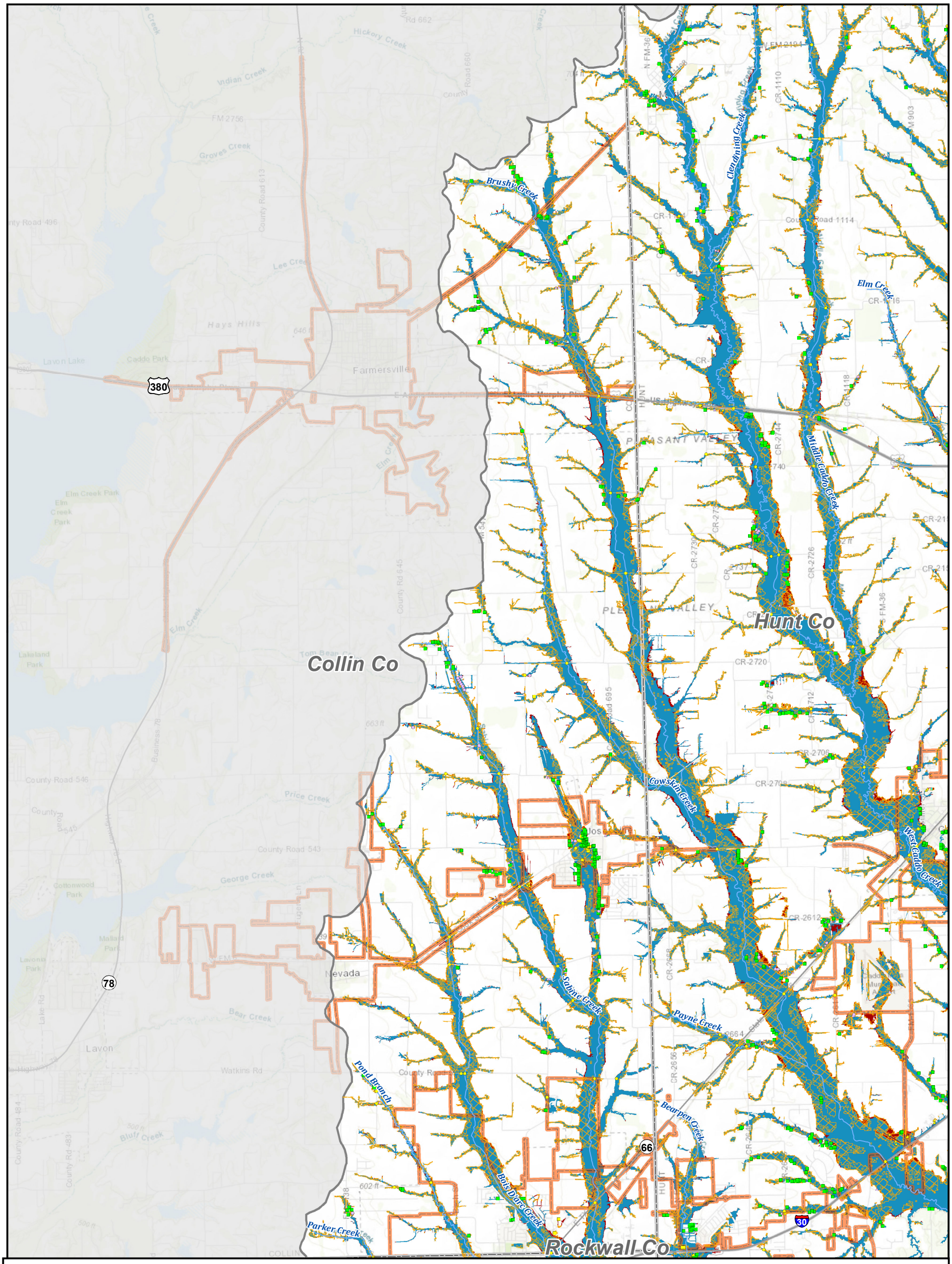

Legend

0 1,800 3,600 7,200 Feet

Exposed Features

- Critical Feature
- Agricultural Bldg
- Commercial Bldg
- Industrial Bldg
- Power Generation
- Public Bldg
- Residential Bldg
- Vacant or Unknown Bldg
- Roadway Stream Crossing
- Other
- River
- Tributary
- Agricultural Land
- County Boundary
- Sabine Region Boundary
- Major Roadway
- Minor Roadway
- City Limit
- 1% Annual Chance Flood Hazard
- 0.2% Annual Chance Flood Hazard
- Flood Prone Areas

REGION 4 SABINE REGIONAL FLOOD PLANNING GROUP

Sabine Regional Flood Plan

Existing Condition Flood Hazard Exposure - Collin County

MAP 6 FIGURE 1 of 31

T:\7.0 DELIVERABLES\RFP2023\Region_04\FinalPlan\FinalData\Static Maps\Map_6_ExExp.mxd

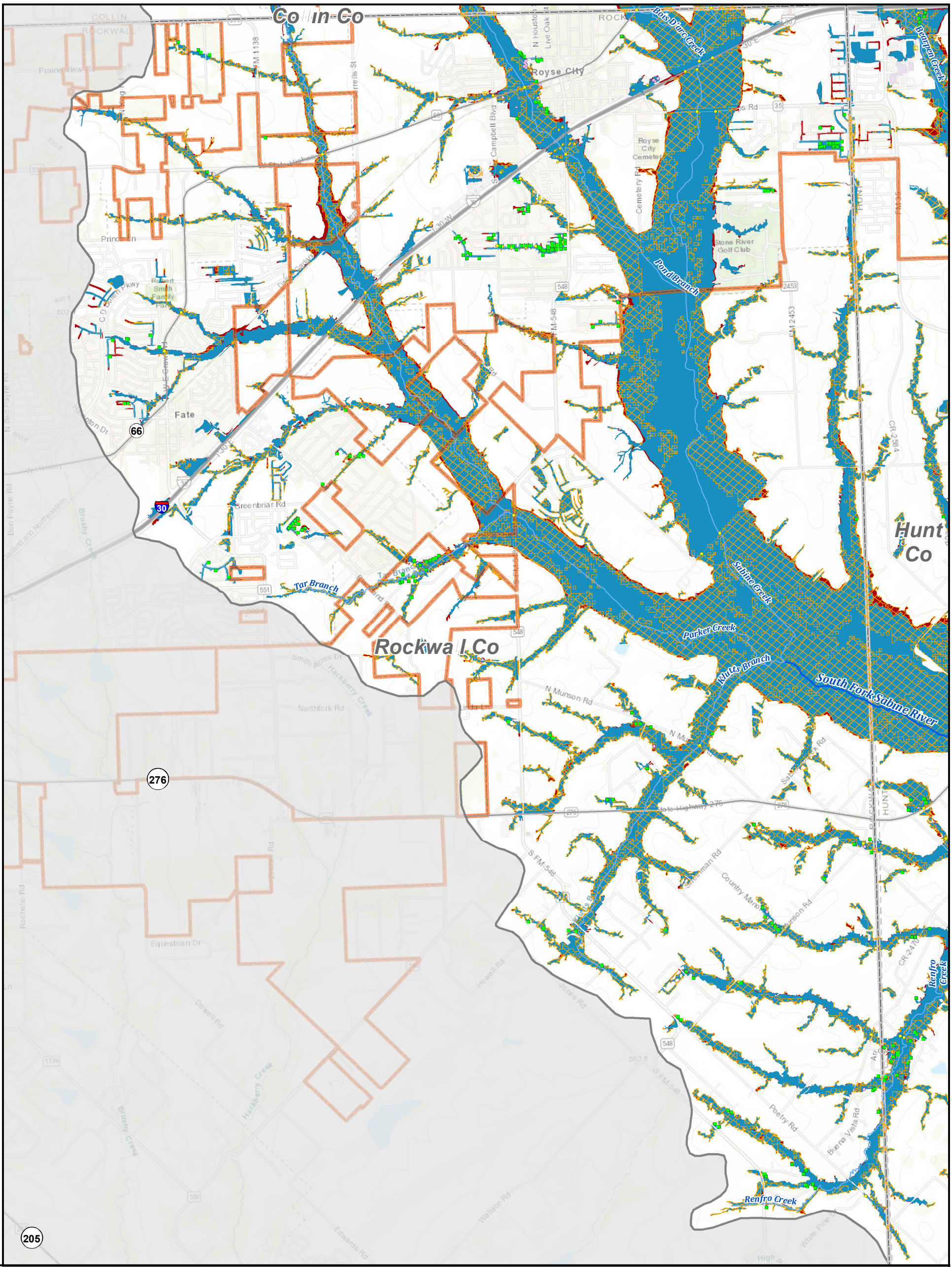

Legend

Exposed Features

- Critical Feature
- Agricultural Bldg
- Commercial Bldg
- Industrial Bldg
- Power Generation
- Public Bldg
- Residential Bldg
- Vacant or Unknown Bldg
- Roadway Stream Crossing
- Other
- River
- Tributary
- Agricultural Land
- County Boundary
- Sabine Region Boundary
- Major Roadway
- Minor Roadway
- City Limit
- 1% Annual Chance Flood Hazard
- 0.2% Annual Chance Flood Hazard
- Flood Prone Areas

REGION 4 SABINE REGIONAL FLOOD PLANNING GROUP

Sabine Regional Flood Plan

Existing Condition Flood Hazard Exposure - Rockwall County

MAP 6 FIGURE 2 of 31

T:\7.0 DELIVERABLES\RFP2023\Region_04\FinalPlan\FinalData\Static Maps\Map_6_ExExp.mxd

Legend

0 1,700 3,400 6,800 Feet

Exposed Features

- Critical Feature
- Agricultural Bldg
- Commercial Bldg
- Industrial Bldg
- Power Generation
- Public Bldg
- Residential Bldg
- Vacant or Unknown Bldg
- Roadway Stream Crossing
- Other
- River
- Tributary
- Agricultural Land
- County Boundary
- Sabine Region Boundary
- Major Roadway
- Minor Roadway
- City Limit
- 1% Annual Chance Flood Hazard
- 0.2% Annual Chance Flood Hazard
- Flood Prone Areas

REGION 4 SABINE REGIONAL FLOOD PLANNING GROUP

Sabine Regional Flood Plan

Existing Condition Flood Hazard Exposure - Kaufman County

MAP 6 FIGURE 3 of 31

T:\7.0 DELIVERABLES\RFP2023\Region_04\FinalPlan\FinalData\Static Maps\Map_6_ExExp.mxd

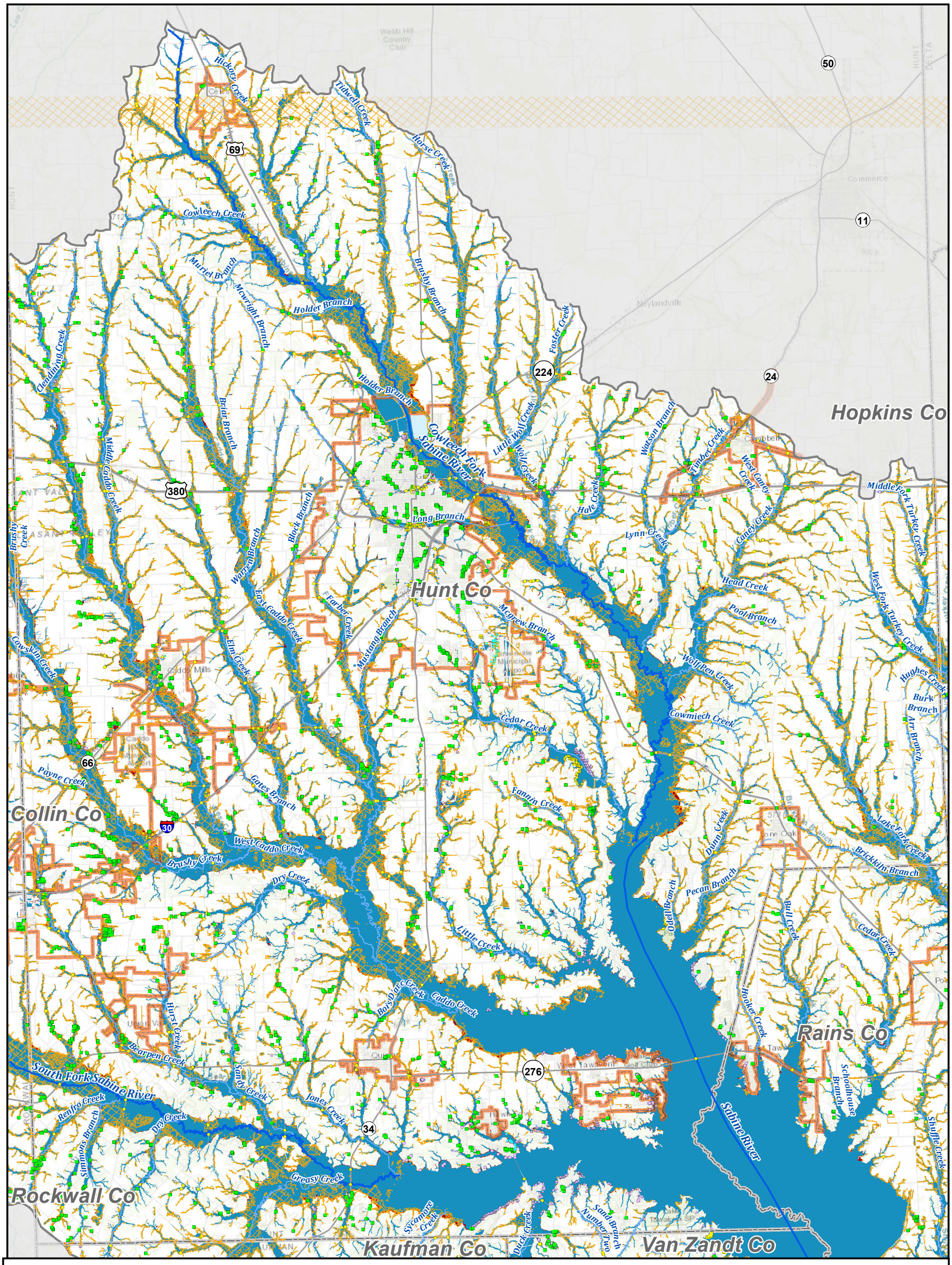

Legend

0 3,600 7,200 14,400 Feet

Exposed Features

- Critical Feature
- Agricultural Bldg
- Commercial Bldg
- Industrial Bldg
- Power Generation
- Public Bldg
- Residential Bldg
- Vacant or Unknown Bldg
- Roadway Stream Crossing
- Other
- River
- Tributary
- Agricultural Land
- County Boundary
- Sabine Region Boundary
- Major Roadway
- Minor Roadway
- City Limit
- 1% Annual Chance Flood Hazard
- 0.2% Annual Chance Flood Hazard
- Flood Prone Areas

REGION 4 SABINE REGIONAL FLOOD PLANNING GROUP

Sabine Regional Flood Plan

Existing Condition Flood Hazard Exposure - Hunt County

MAP 6 FIGURE 4 of 31

T:\7.0 DELIVERABLES\RFP2023\Region_04\FinalPlan\FinalData\Static Maps\Map_6_ExExp.mxd

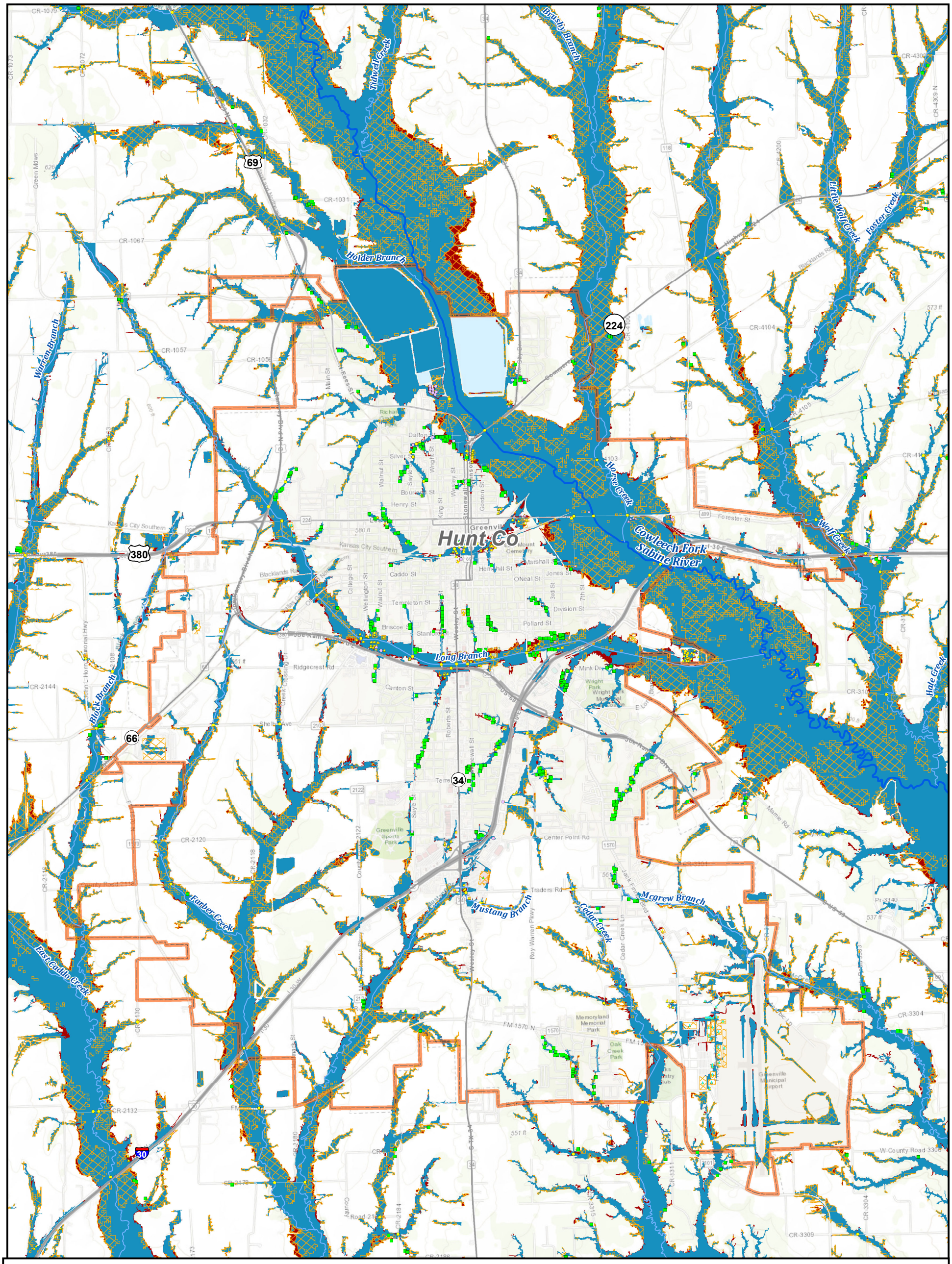

Legend

0 1,150 2,300 4,600 Feet

Exposed Features

- Critical Feature
- Agricultural Bldg
- Commercial Bldg
- Industrial Bldg
- Power Generation
- Public Bldg
- Residential Bldg
- Vacant or Unknown Bldg
- Roadway Stream Crossing
- Other
- River
- Tributary
- Agricultural Land
- County Boundary
- Sabine Region Boundary
- Major Roadway
- Minor Roadway
- City Limit
- 1% Annual Chance Flood Hazard
- 0.2% Annual Chance Flood Hazard
- Flood Prone Areas

REGION 4 SABINE REGIONAL FLOOD PLANNING GROUP

Sabine Regional Flood Plan

Existing Condition Flood Hazard Exposure - City of Greenville

MAP 6 FIGURE 5 of 31

T:\7.0 DELIVERABLES\RFP2023\Region_04\FinalPlan\FinalData\Static Maps\Map_6_ExExp.mxd

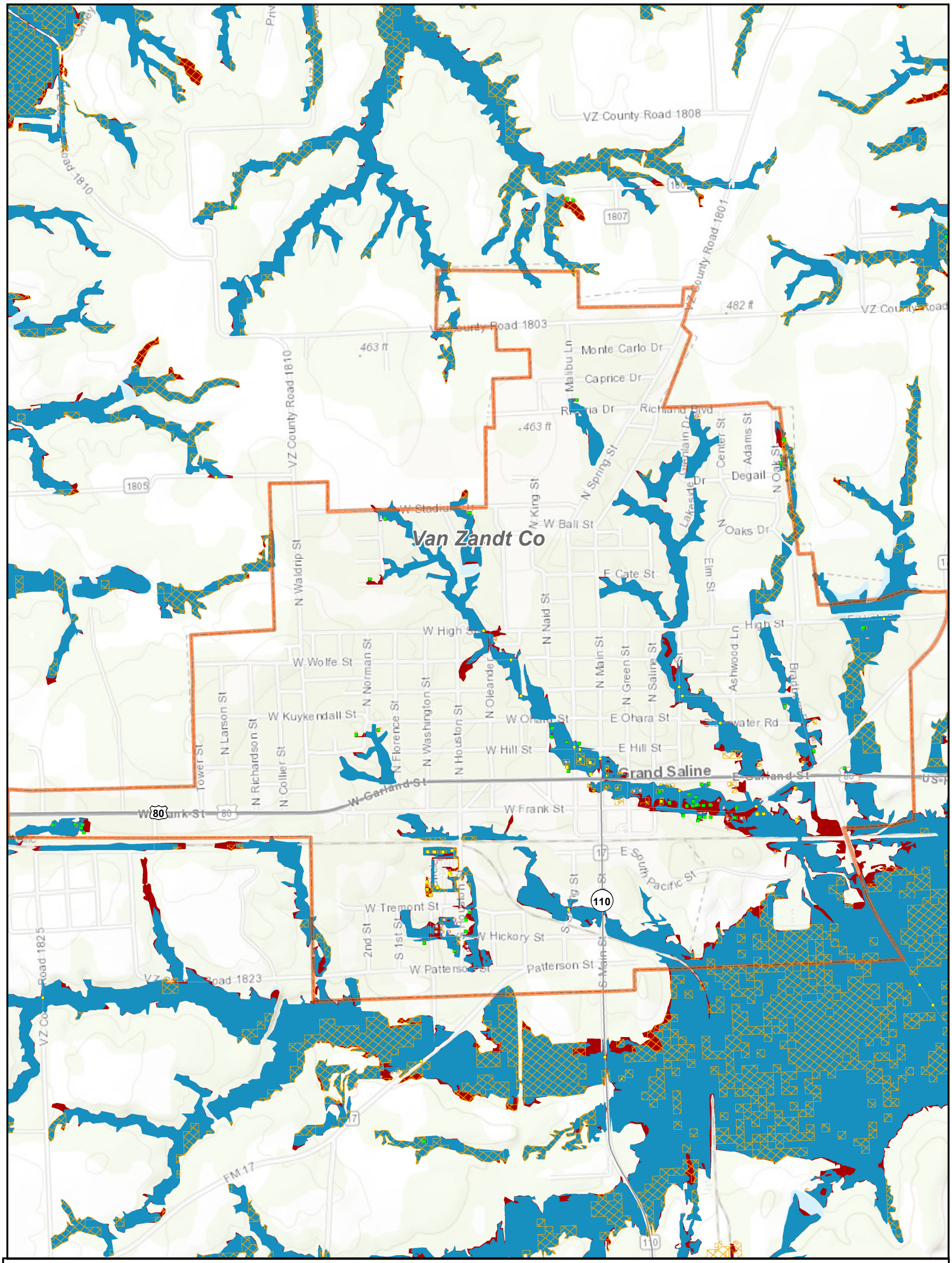

Legend

0 315 630 1,260 Feet

Exposed Features

- Critical Feature

- Agricultural Bldg
- Commercial Bldg
- Industrial Bldg
- Power Generation
- Public Bldg
- Residential Bldg
- Vacant or Unknown Bldg
- Roadway Stream Crossing
- Other

- River
- Tributary
- Agricultural Land
- County Boundary
- Sabine Region Boundary
- Major Roadway
- Minor Roadway
- City Limit

- 1% Annual Chance Flood Hazard
- 0.2% Annual Chance Flood Hazard
- Flood Prone Areas

REGION 4 SABINE REGIONAL FLOOD PLANNING GROUP

Sabine Regional Flood Plan

Existing Condition Flood Hazard Exposure - City of Grand Saline

MAP 6 FIGURE 6 of 31

T:\7.0 DELIVERABLES\RFP2023\Region_04\FinalPlan\FinalData\Static Maps\Map_6_ExExp.mxd

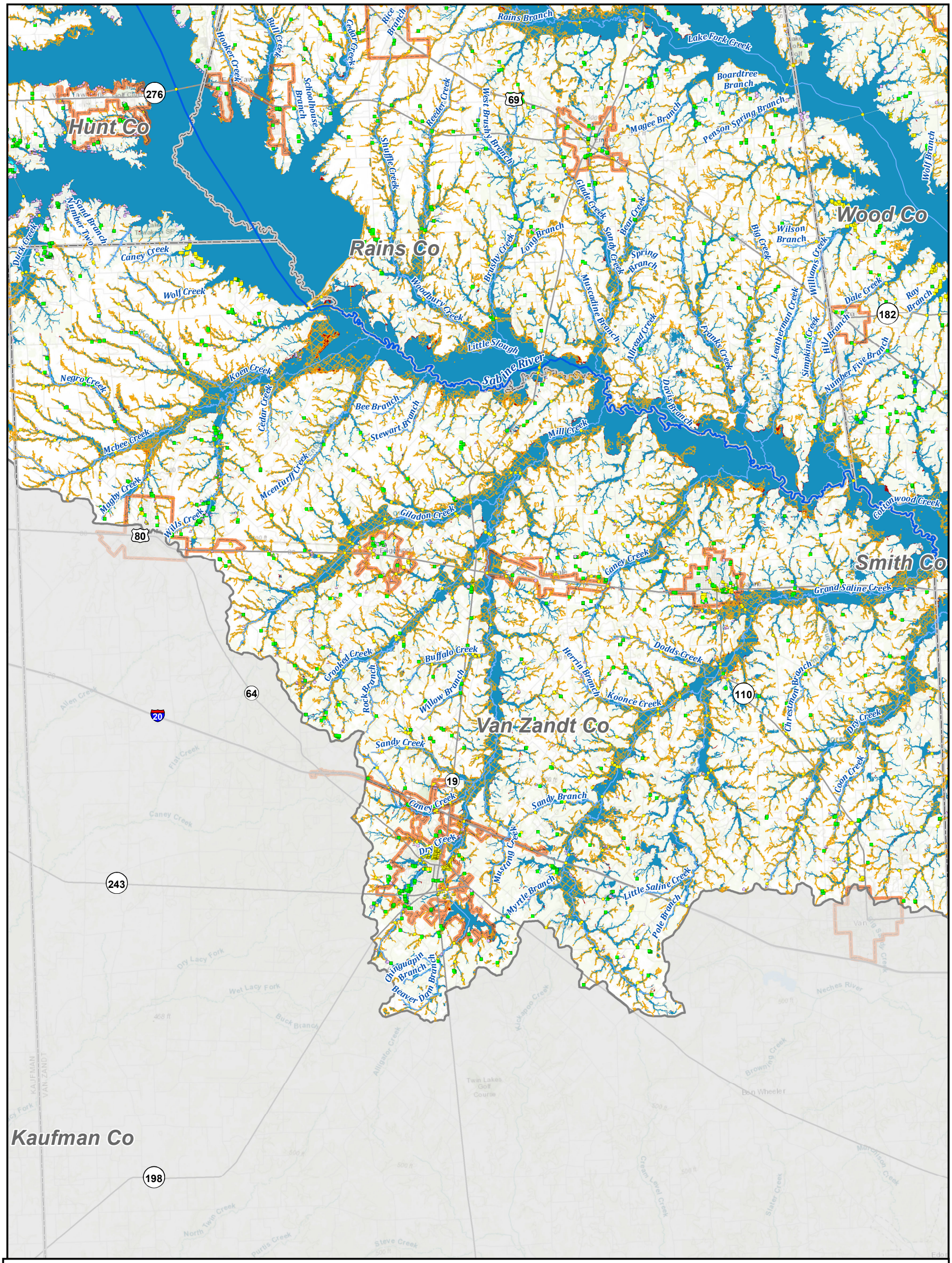

Legend

0 4,000 8,000 16,000 Feet

Exposed Features

- Critical Feature
- Agricultural Bldg
- Commercial Bldg
- Industrial Bldg
- Power Generation
- Public Bldg
- Residential Bldg
- Vacant or Unknown Bldg
- Roadway Stream Crossing
- Other
- River
- Tributary
- Agricultural Land
- County Boundary
- Sabine Region Boundary
- Major Roadway
- Minor Roadway
- City Limit
- 1% Annual Chance Flood Hazard
- 0.2% Annual Chance Flood Hazard
- Flood Prone Areas

REGION 4 SABINE REGIONAL FLOOD PLANNING GROUP

Sabine Regional Flood Plan

Existing Condition Flood Hazard Exposure - Van Zandt County

MAP 6
FIGURE
7 of 31

T:\7.0 DELIVERABLES\RFP2023\Region_04\FinalPlan\FinalData\Static Maps\Map_6_ExExp.mxd

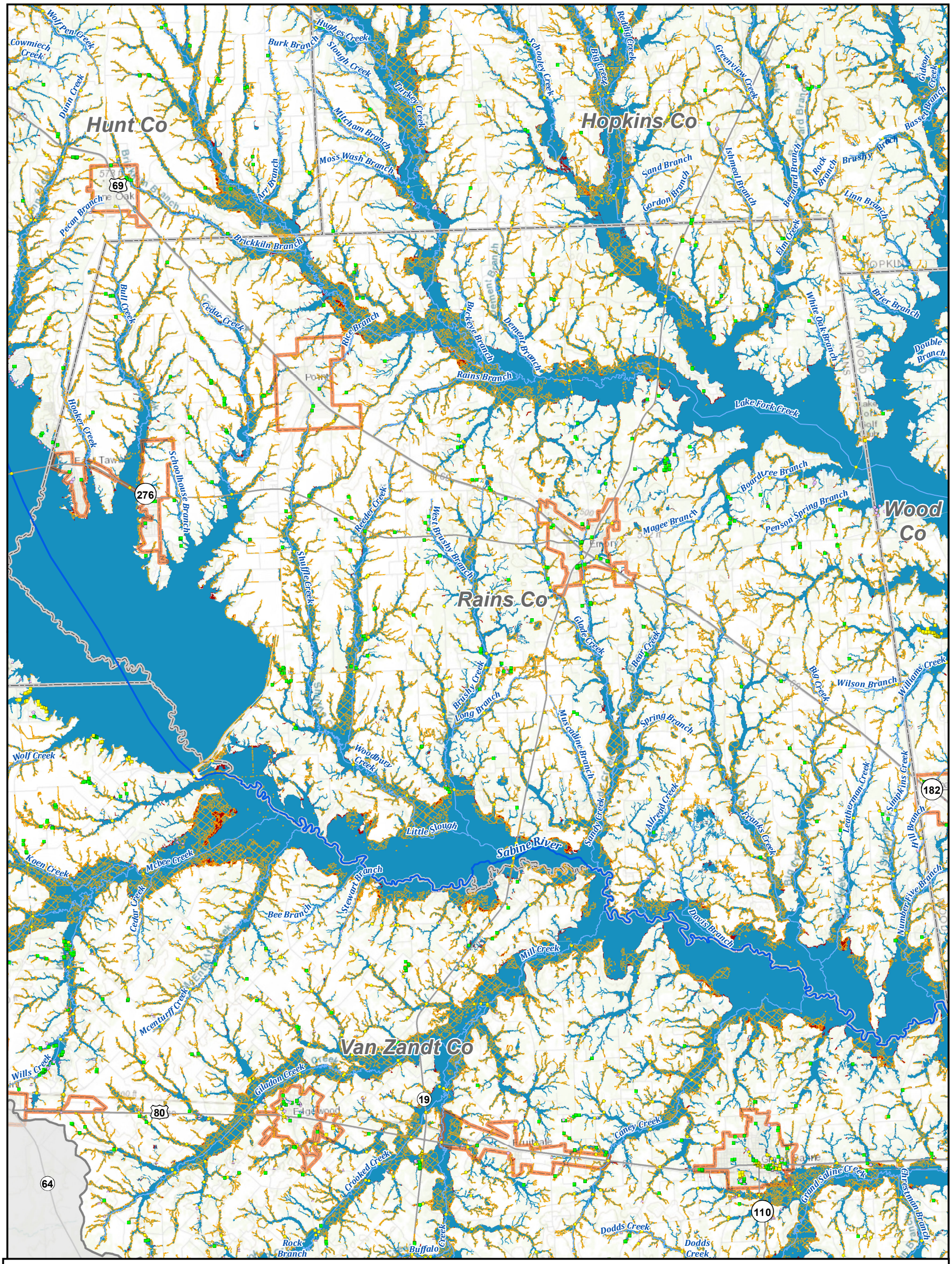

Legend

0 2,900 5,800 11,600 Feet

Exposed Features

- Critical Feature
- Agricultural Bldg
- Commercial Bldg
- Industrial Bldg
- Power Generation
- Public Bldg
- Residential Bldg
- Vacant or Unknown Bldg
- Roadway Stream Crossing
- Other
- River
- Tributary
- Agricultural Land
- County Boundary
- Sabine Region Boundary
- Major Roadway
- Minor Roadway
- City Limit
- 1% Annual Chance Flood Hazard
- 0.2% Annual Chance Flood Hazard
- Flood Prone Areas

REGION 4 SABINE REGIONAL FLOOD PLANNING GROUP

Sabine Regional Flood Plan

Existing Condition Flood Hazard Exposure - Rains County

MAP 6 FIGURE 8 of 31

T:\7.0 DELIVERABLES\RFP2023\Region_04\FinalPlan\FinalData\Static Maps\Map_6_ExExp.mxd

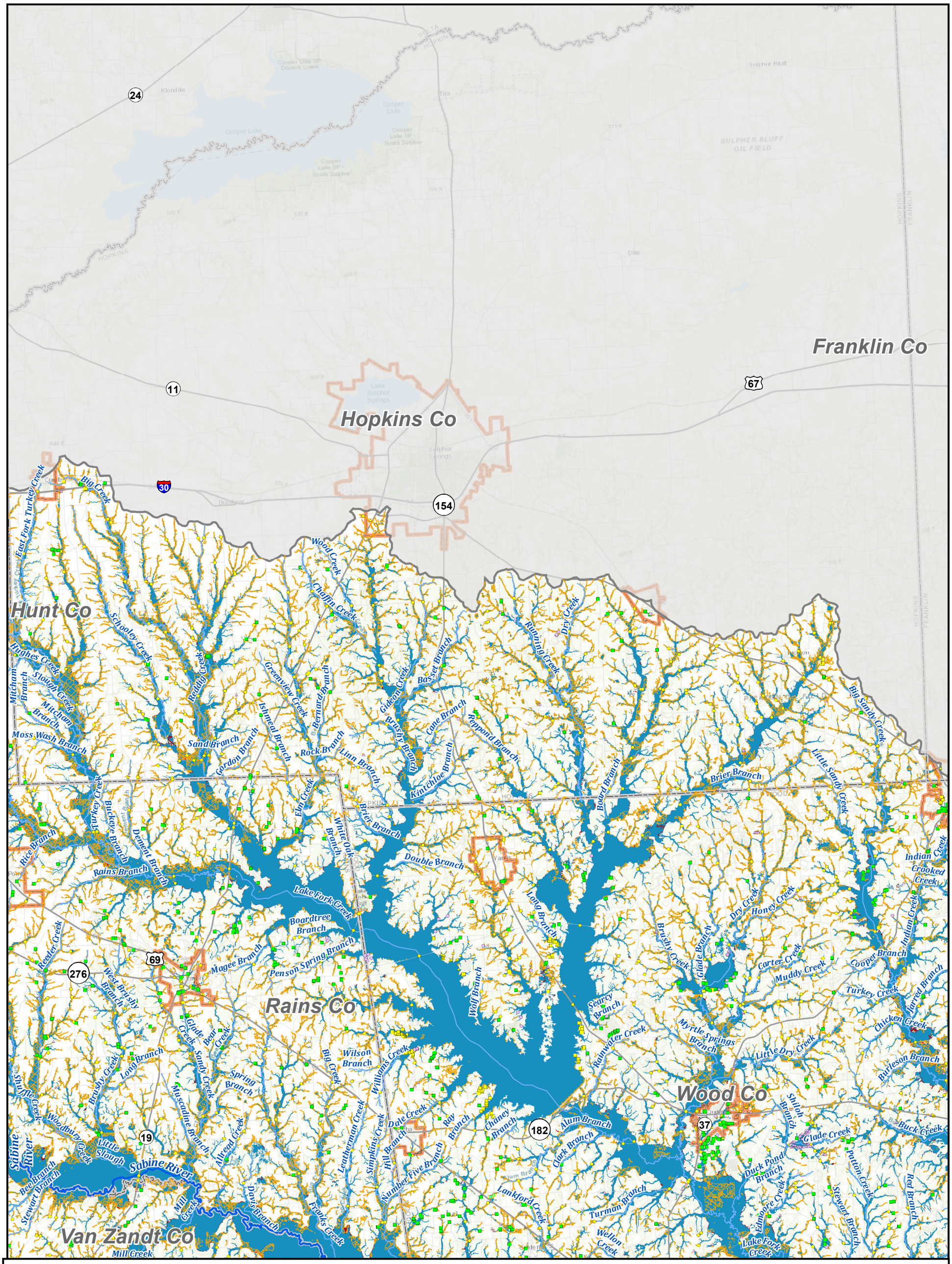

Legend

0 4,650 9,300 18,600 Feet

Exposed Features

- Critical Feature

- Agricultural Bldg
- Commercial Bldg
- Industrial Bldg
- Power Generation
- Public Bldg
- Residential Bldg
- Vacant or Unknown Bldg
- Roadway Stream Crossing
- Other

- River
- Tributary
- Agricultural Land
- County Boundary
- Sabine Region Boundary
- Major Roadway
- Minor Roadway
- City Limit

- 1% Annual Chance Flood Hazard
- 0.2% Annual Chance Flood Hazard
- Flood Prone Areas

REGION 4
SABINE
REGIONAL FLOOD PLANNING GROUP

Sabine Regional Flood Plan

Existing Condition Flood Hazard Exposure - Hopkins County

MAP 6 FIGURE 9 of 31

T:\7.0 DELIVERABLES\RFP2023\Region_04\FinalPlan\FinalData\Static Maps\Map_6_ExExp.mxd

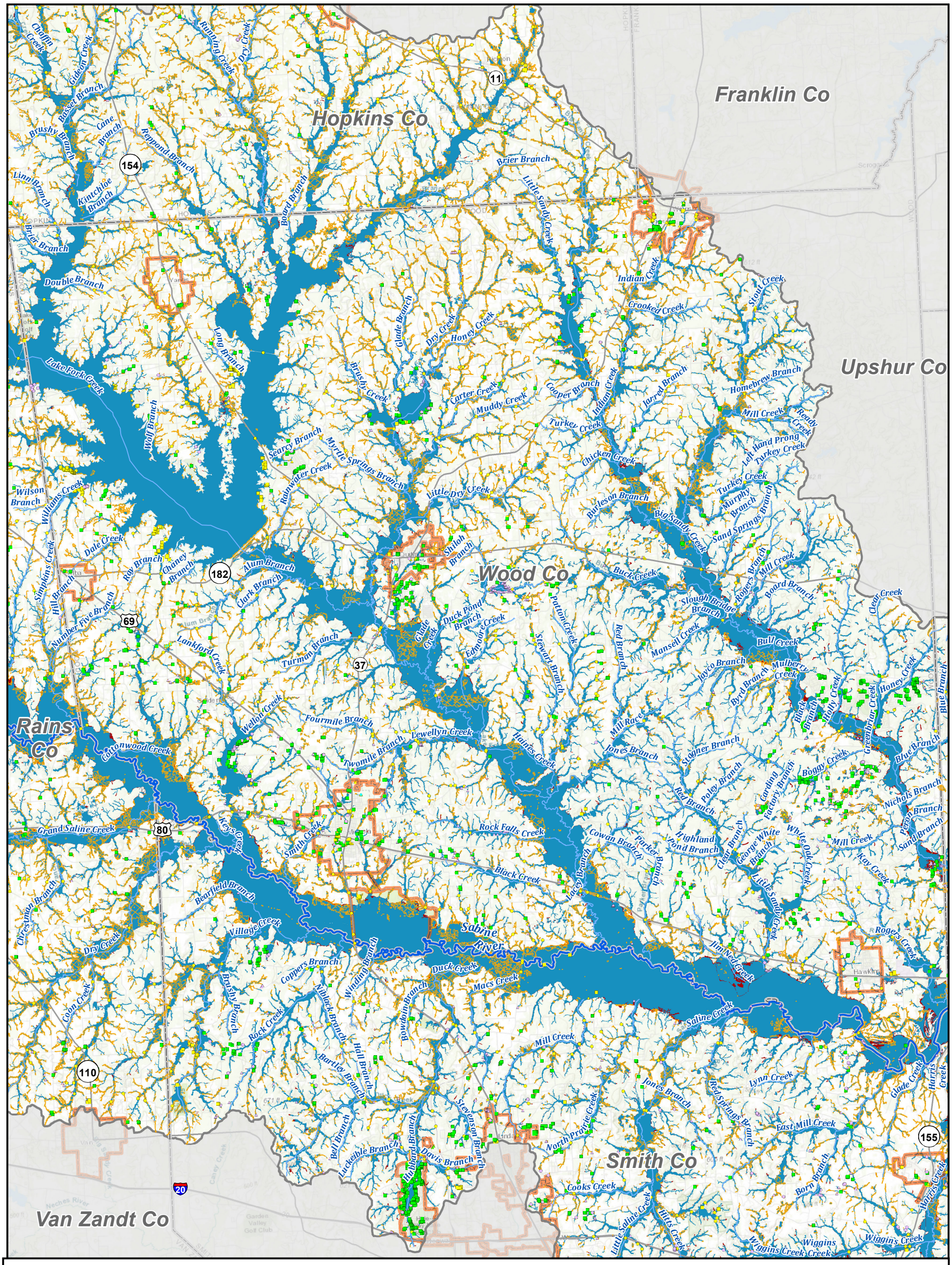

REGION 4
SABINE
REGIONAL FLOOD PLANNING GROUP

Sabine Regional Flood Plan

Existing Condition Flood Hazard Exposure - Wood County

MAP 6
FIGURE 10 of 31

T:\7.0 DELIVERABLES\RFP2023\Region_04\FinalPlan\FinalData\Static Maps\Map_6_ExExp.mxd

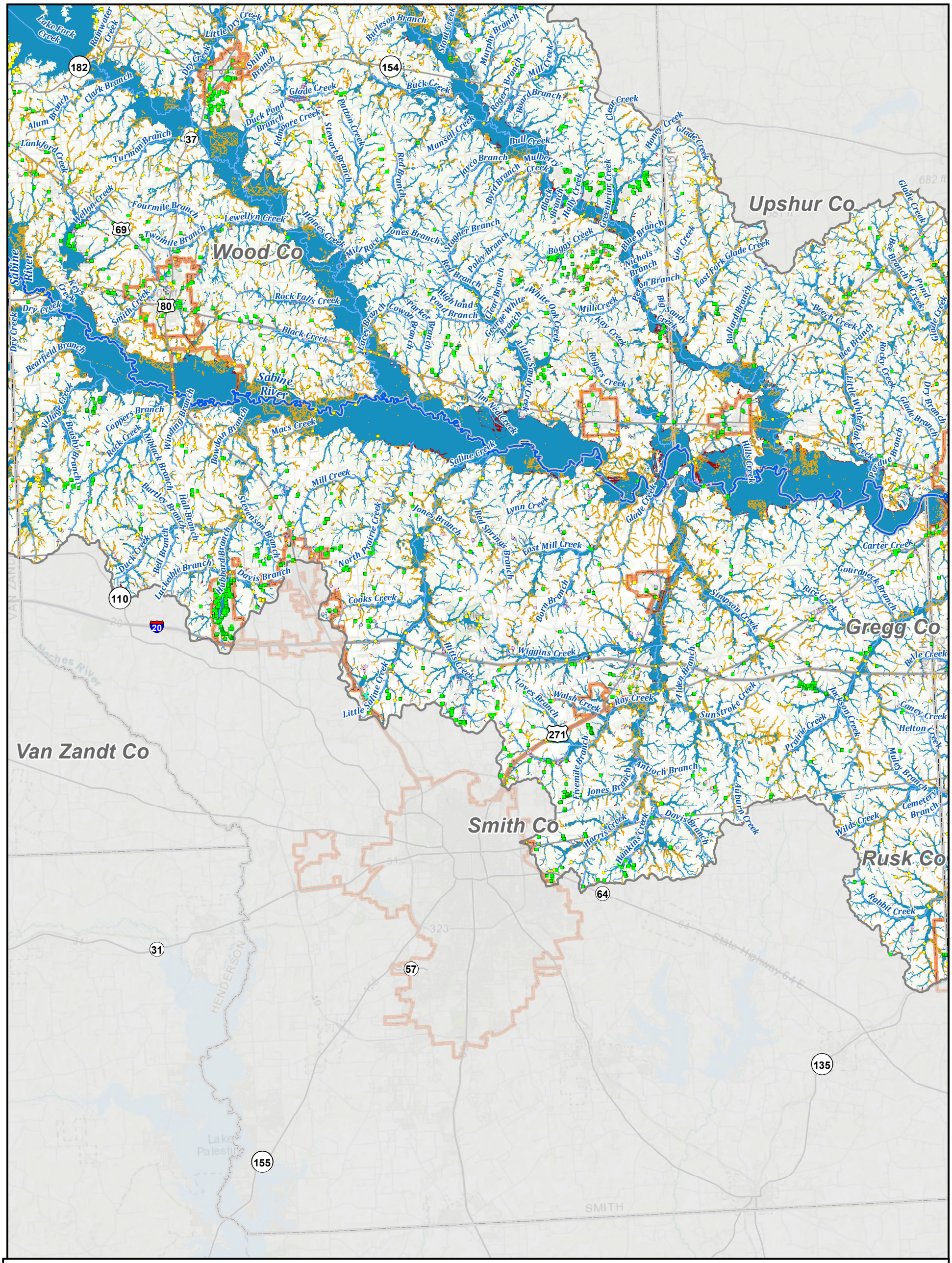

Legend

0 5,000 10,000 20,000 Feet

Exposed Features

- Critical Feature
- Agricultural Bldg
- Commercial Bldg
- Industrial Bldg
- Power Generation
- Public Bldg
- Residential Bldg
- Vacant or Unknown Bldg
- Roadway Stream Crossing
- Other
- River
- Tributary
- Agricultural Land
- County Boundary
- Sabine Region Boundary
- Major Roadway
- Minor Roadway
- City Limit
- 1% Annual Chance Flood Hazard
- 0.2% Annual Chance Flood Hazard
- Flood Prone Areas

REGION 4 SABINE REGIONAL FLOOD PLANNING GROUP

Sabine Regional Flood Plan

Existing Condition Flood Hazard Exposure - Smith County

MAP 6 FIGURE 11 of 31

T:\7.0 DELIVERABLES\RFP2023\Region_04\FinalPlan\FinalData\Static Maps\Map_6_ExExp.mxd

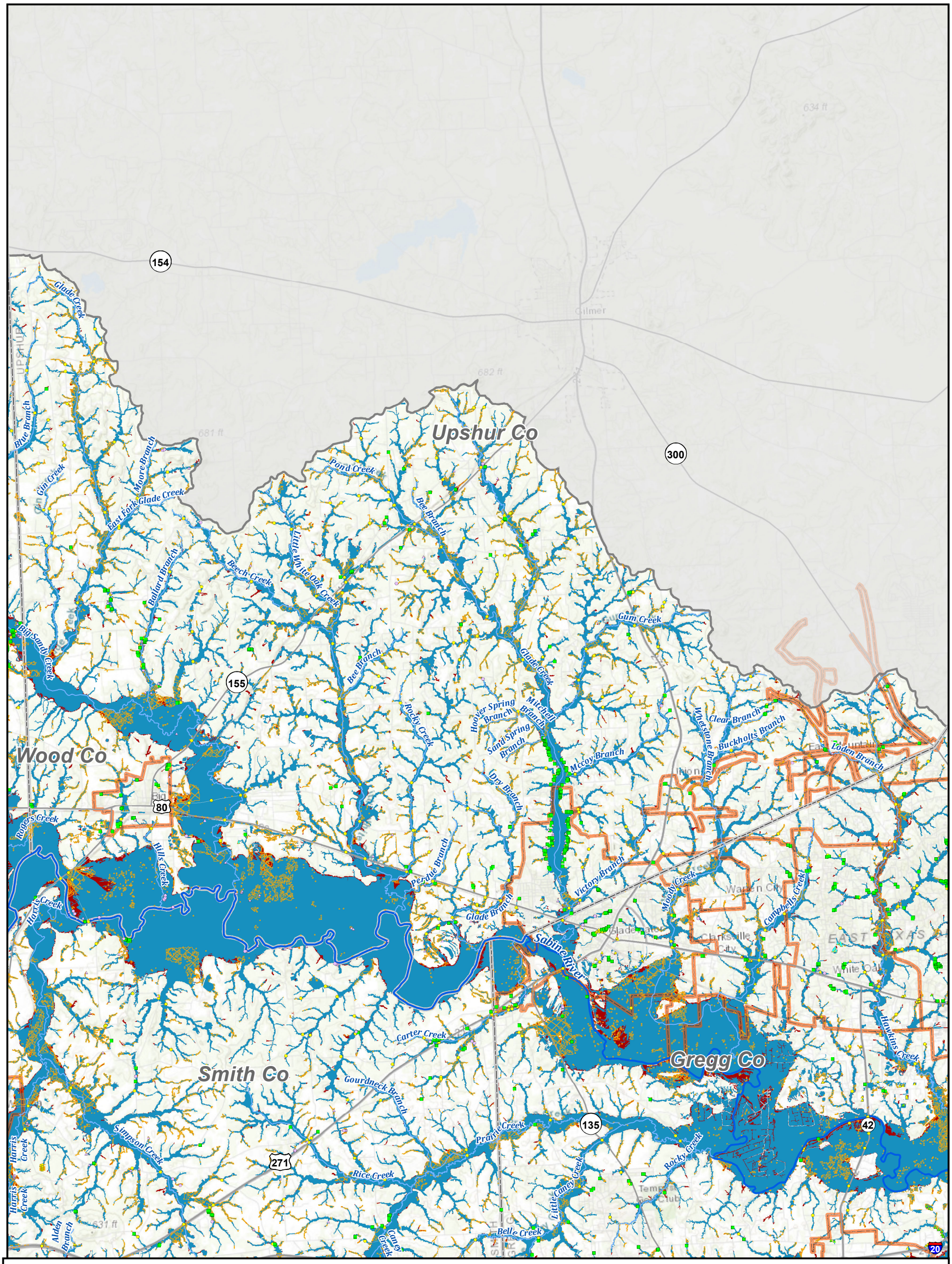

Legend

0 2,800 5,600 11,200 Feet

Exposed Features

- Critical Feature
- Agricultural Bldg
- Commercial Bldg
- Industrial Bldg
- Power Generation
- Public Bldg
- Residential Bldg
- Vacant or Unknown Bldg
- Roadway Stream Crossing
- Other
- River
- Tributary
- Agricultural Land
- County Boundary
- Sabine Region Boundary
- Major Roadway
- Minor Roadway
- City Limit
- 1% Annual Chance Flood Hazard
- 0.2% Annual Chance Flood Hazard
- Flood Prone Areas

REGION 4 SABINE REGIONAL FLOOD PLANNING GROUP

Sabine Regional Flood Plan

Existing Condition Flood Hazard Exposure - Upshur County

MAP 6 FIGURE 12 of 31

T:\7.0 DELIVERABLES\RFP2023\Region_04\FinalPlan\FinalData\Static Maps\Map_6_ExExp.mxd

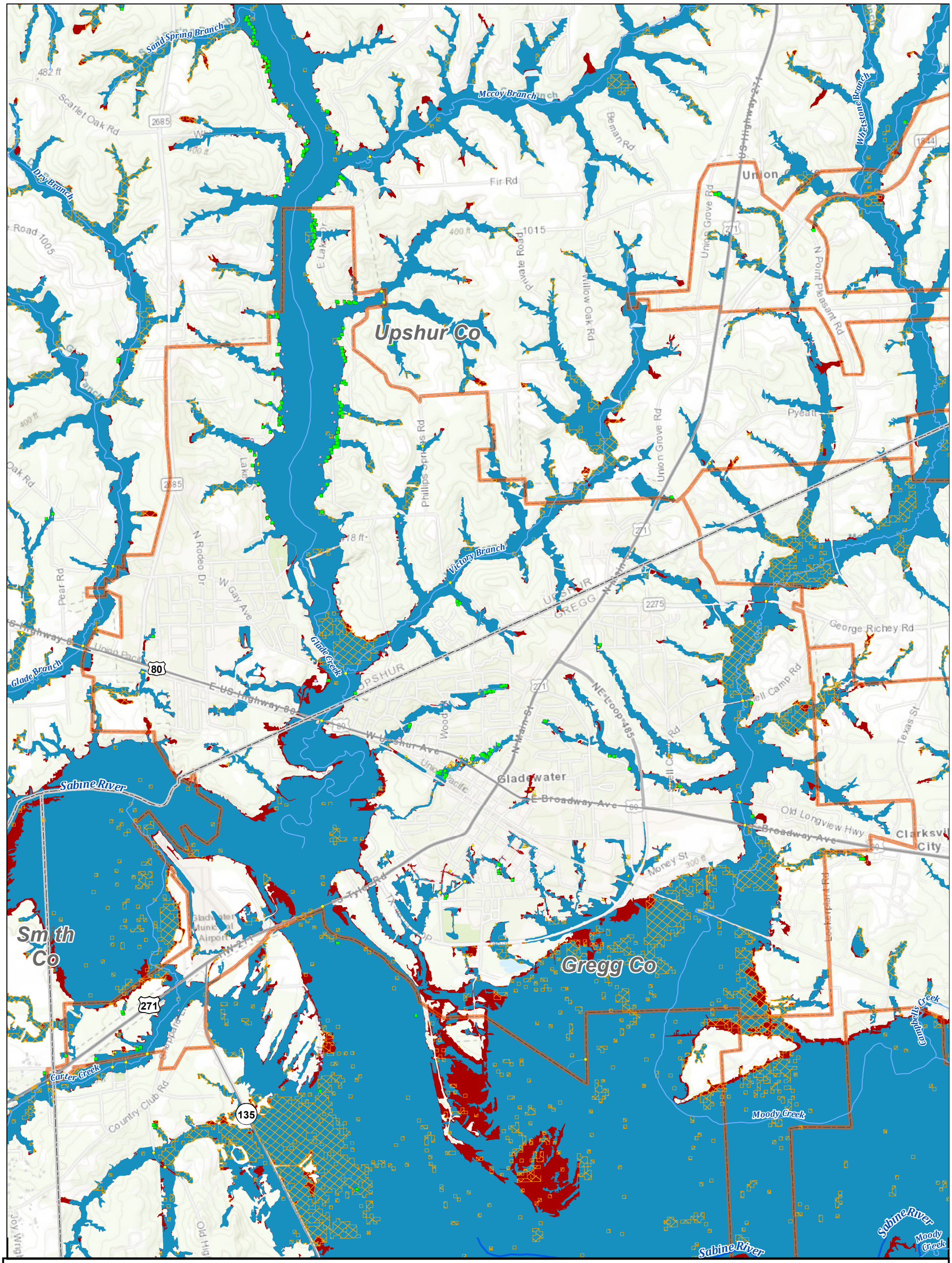

Legend

0 700 1,400 2,800 Feet

Exposed Features

- Critical Feature
- Agricultural Bldg
- Commercial Bldg
- Industrial Bldg
- Power Generation
- Public Bldg
- Residential Bldg
- Vacant or Unknown Bldg
- Roadway Stream Crossing
- Other
- River
- Tributary
- Agricultural Land
- County Boundary
- Sabine Region Boundary
- Major Roadway
- Minor Roadway
- City Limit
- 1% Annual Chance Flood Hazard
- 0.2% Annual Chance Flood Hazard
- Flood Prone Areas

REGION 4 SABINE REGIONAL FLOOD PLANNING GROUP

Sabine Regional Flood Plan

Existing Condition Flood Hazard Exposure - City of Gladewater

MAP 6 FIGURE 13 of 31

T:\7.0 DELIVERABLES\RFP2023\Region_04\FinalPlan\FinalData\Static Maps\Map_6_ExExp.mxd

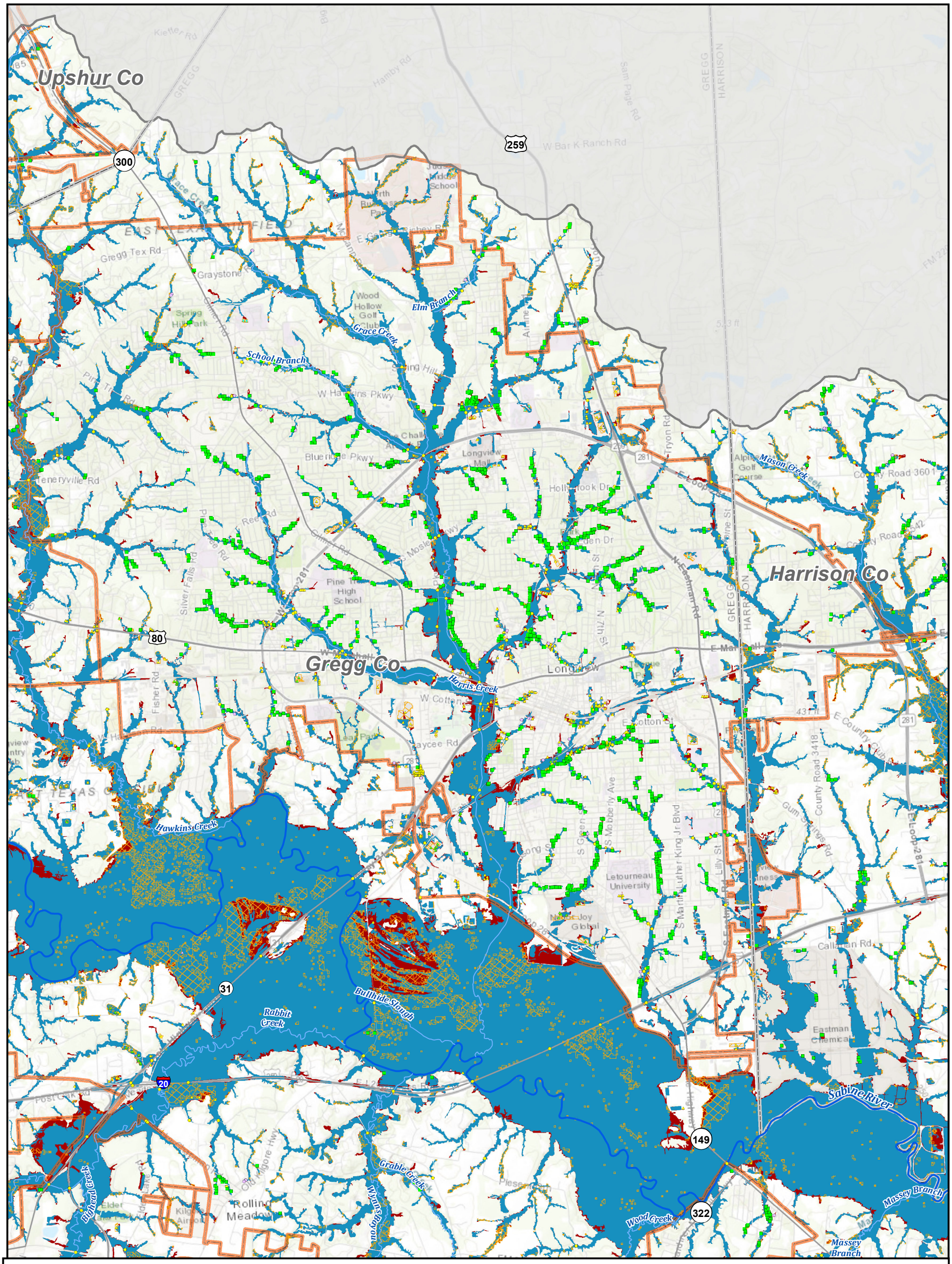

Legend

Exposed Features

- Critical Feature
- Agricultural Bldg
- Commercial Bldg
- Industrial Bldg
- Power Generation
- Public Bldg
- Residential Bldg
- Vacant or Unknown Bldg
- Roadway Stream Crossing
- Other
- River
- Tributary
- Agricultural Land
- County Boundary
- Sabine Region Boundary
- Major Roadway
- Minor Roadway
- City Limit
- 1% Annual Chance Flood Hazard
- 0.2% Annual Chance Flood Hazard
- Flood Prone Areas

REGION 4
SABINE
REGIONAL FLOOD PLANNING GROUP

Sabine Regional Flood Plan

Existing Condition Flood Hazard Exposure - City of Longview

MAP 6
FIGURE 14 of 31

T:\7.0 DELIVERABLES\RFP2023\Region_04\FinalPlan\FinalData\Static Maps\Map_6_ExExp.mxd

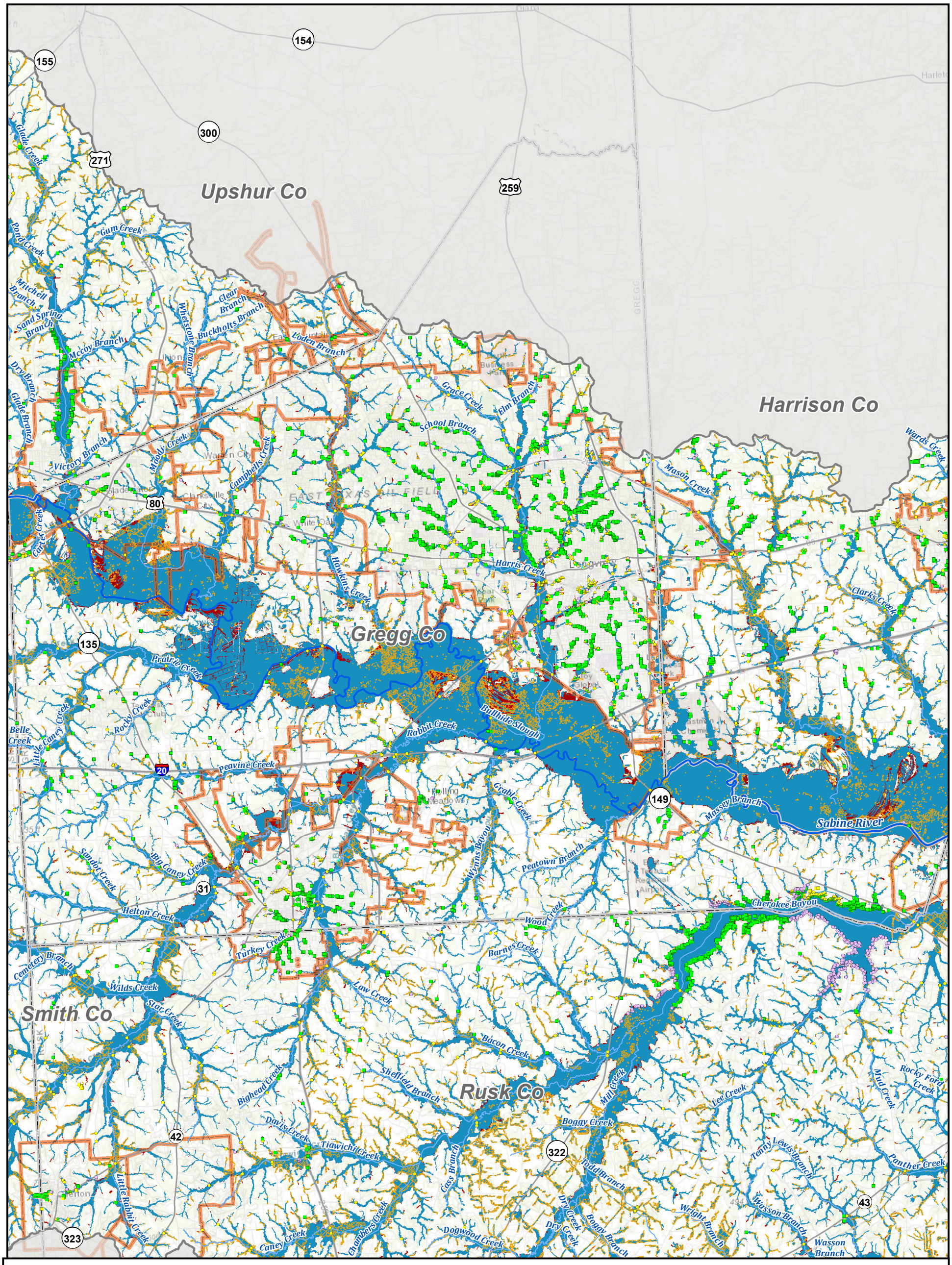

Legend

Exposed Features

- Critical Feature

- Agricultural Bldg
- Commercial Bldg
- Industrial Bldg
- Power Generation
- Public Bldg
- Residential Bldg
- Vacant or Unknown Bldg
- Roadway Stream Crossing
- Other
- River
- Tributary
- Agricultural Land
- County Boundary
- Sabine Region Boundary
- Major Roadway
- Minor Roadway
- City Limit
- 1% Annual Chance Flood Hazard
- 0.2% Annual Chance Flood Hazard
- Flood Prone Areas

0 3,375 6,750 13,500 Feet

REGION 4 SABINE REGIONAL FLOOD PLANNING GROUP

Sabine Regional Flood Plan

Existing Condition Flood Hazard Exposure - Gregg County

MAP 6 FIGURE 15 of 31

T:\7.0 DELIVERABLES\RFP2023\Region_04\FinalPlan\FinalData\Static Maps\Map_6_ExExp.mxd

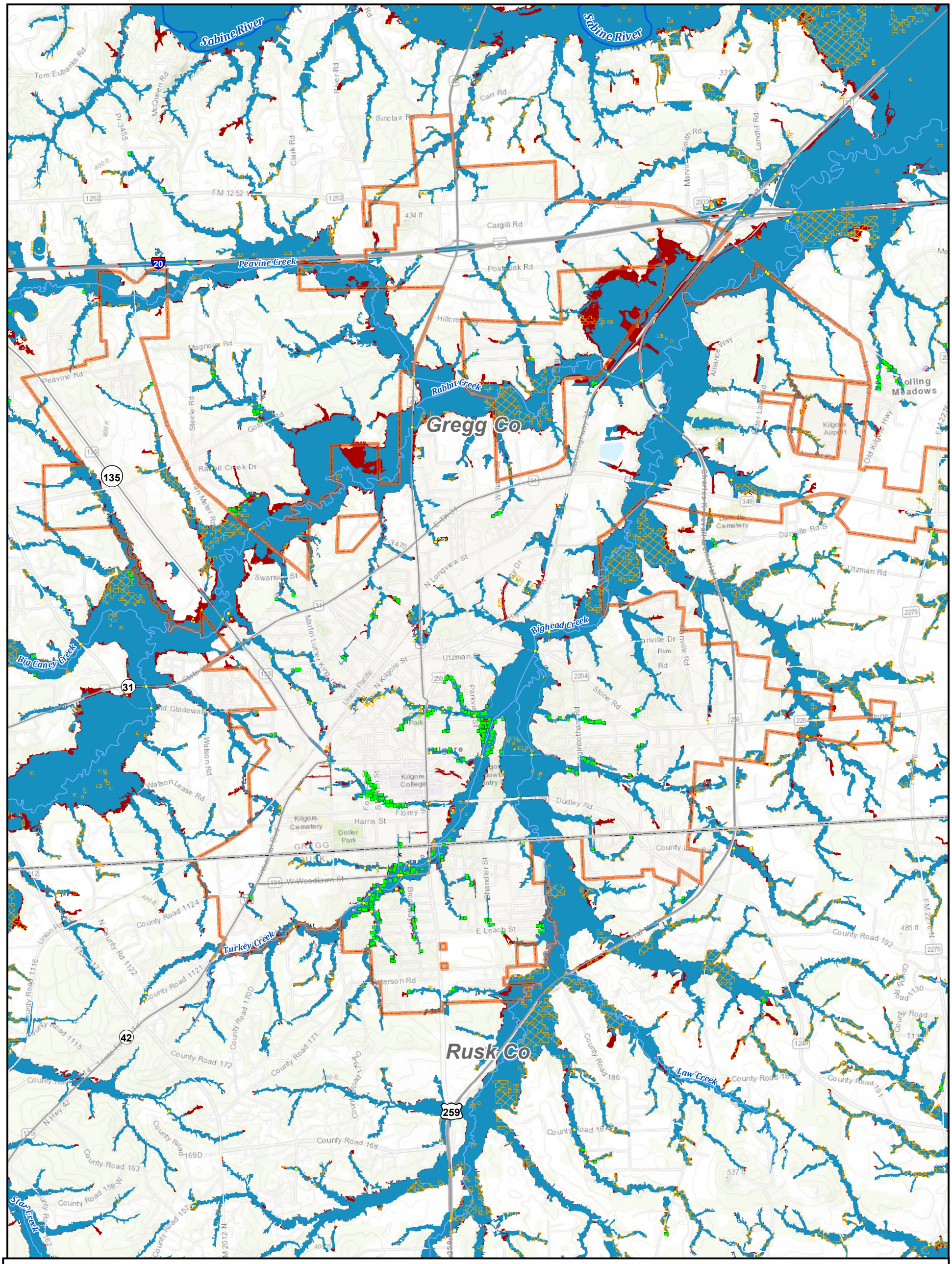

Legend

0 900 1,800 3,600 Feet

Exposed Features

- Critical Feature
- Agricultural Bldg
- Commercial Bldg
- Industrial Bldg
- Power Generation
- Public Bldg
- Residential Bldg
- Vacant or Unknown Bldg
- Roadway Stream Crossing
- Other
- River
- Tributary
- Agricultural Land
- County Boundary
- Sabine Region Boundary
- Major Roadway
- Minor Roadway
- City Limit
- 1% Annual Chance Flood Hazard
- 0.2% Annual Chance Flood Hazard
- Flood Prone Areas

REGION 4 SABINE REGIONAL FLOOD PLANNING GROUP

Sabine Regional Flood Plan

Existing Condition Flood Hazard Exposure - City of Kilgore

MAP 6
FIGURE 16 of 31

T:\7.0 DELIVERABLES\RFP2023\Region_04\FinalPlan\FinalData\Static Maps\Map_6_ExExp.mxd

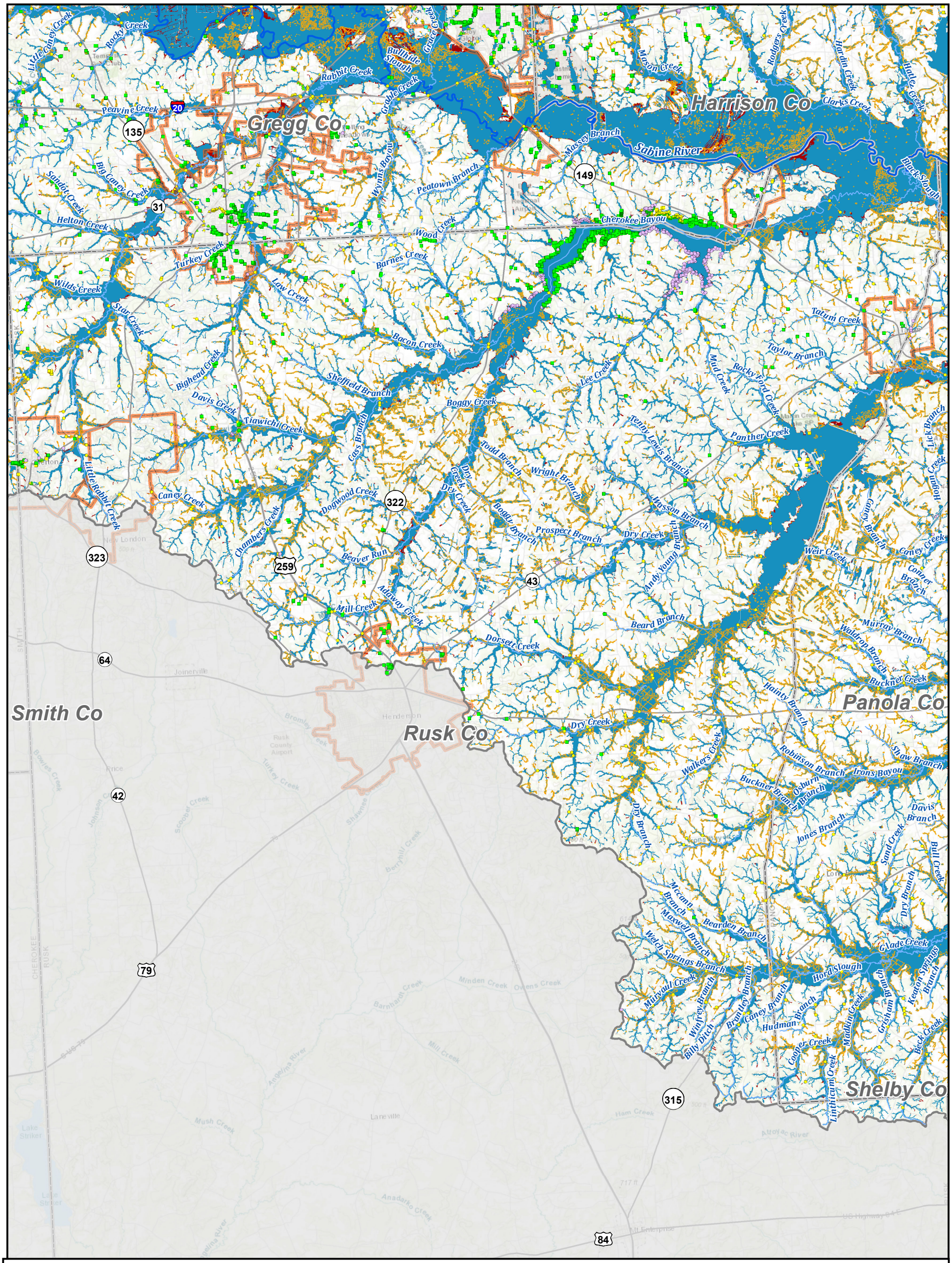

Legend

0 4,050 8,100 16,200 Feet

Exposed Features

- Critical Feature

- Agricultural Bldg
- Commercial Bldg
- Industrial Bldg
- Power Generation
- Public Bldg
- Residential Bldg
- Vacant or Unknown Bldg
- Roadway Stream Crossing
- Other
- River
- Tributary
- Agricultural Land
- County Boundary
- Sabine Region Boundary
- Major Roadway
- Minor Roadway
- City Limit
- 1% Annual Chance Flood Hazard
- 0.2% Annual Chance Flood Hazard
- Flood Prone Areas

REGION 4 SABINE REGIONAL FLOOD PLANNING GROUP

Sabine Regional Flood Plan

Existing Condition Flood Hazard Exposure - Rusk County

MAP 6 FIGURE 17 of 31

T:\7.0 DELIVERABLES\RFP2023\Region_04\FinalPlan\FinalData\Static Maps\Map_6_ExExp.mxd

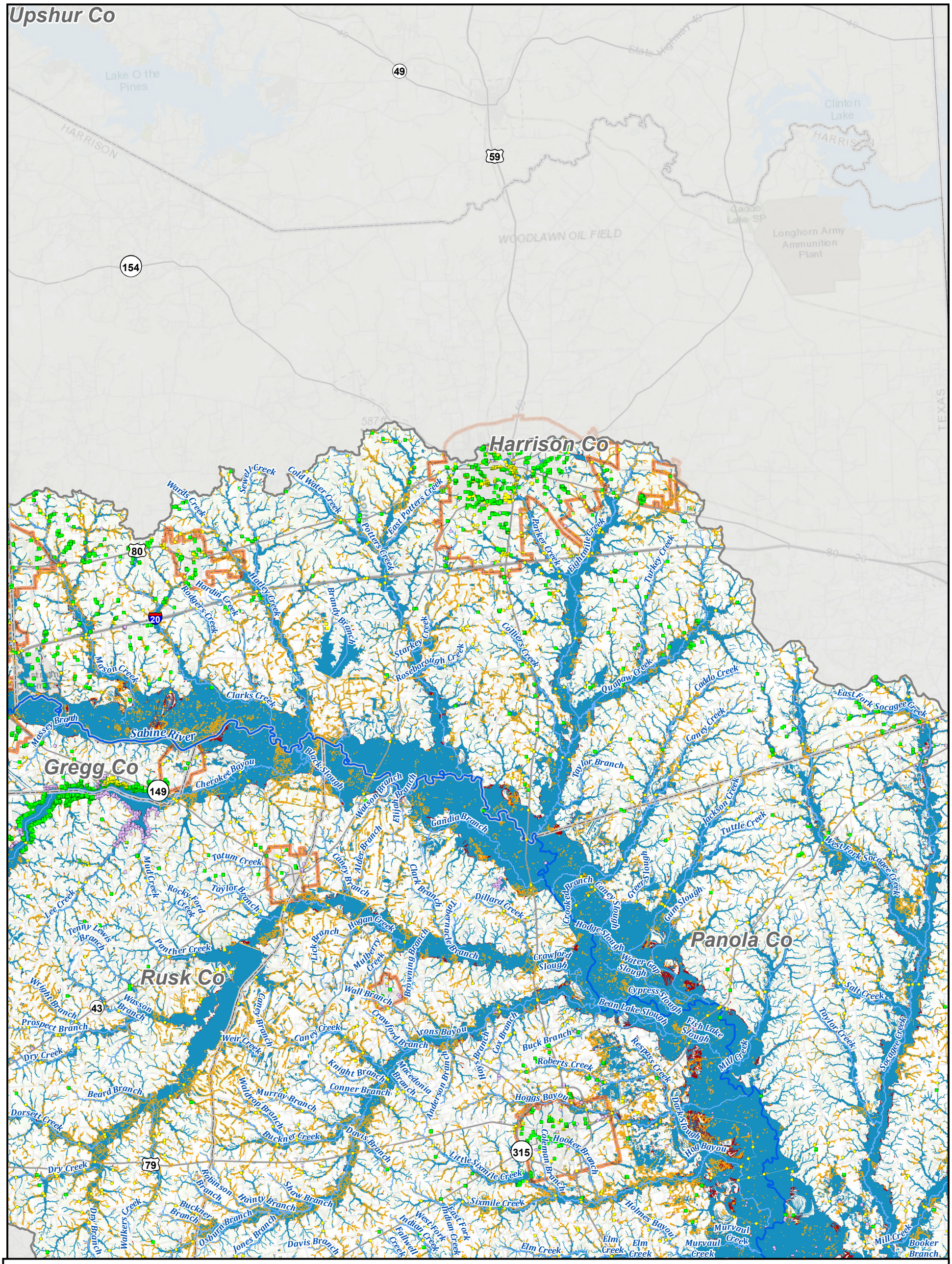

Legend

Exposed Features

- Critical Feature

- Agricultural Bldg
- Commercial Bldg
- Industrial Bldg
- Power Generation
- Public Bldg
- Residential Bldg
- Vacant or Unknown Bldg
- Roadway Stream Crossing
- Other

- River
- Tributary
- Agricultural Land
- County Boundary
- Sabine Region Boundary
- Major Roadway
- Minor Roadway
- City Limit

- 1% Annual Chance Flood Hazard
- 0.2% Annual Chance Flood Hazard
- Flood Prone Areas

0 5,000 10,000 20,000 Feet

REGION 4 SABINE REGIONAL FLOOD PLANNING GROUP

Sabine Regional Flood Plan

Existing Condition Flood Hazard Exposure - Harrison County

MAP 6 FIGURE 18 of 31

T:\7.0 DELIVERABLES\RFP2023\Region_04\FinalPlan\FinalData\Static Maps\Map_6_ExExp.mxd

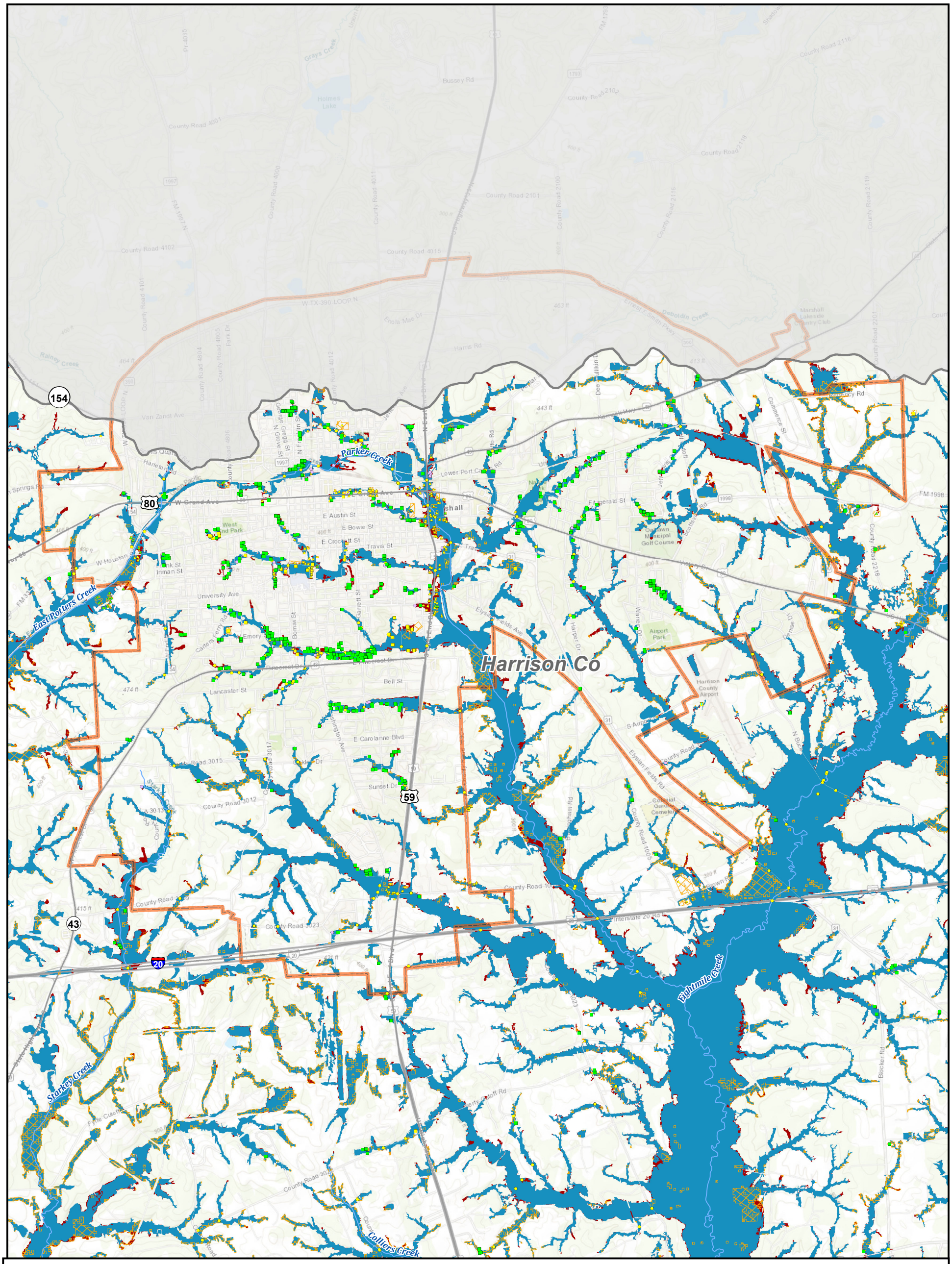

REGION 4
SABINE
REGIONAL FLOOD PLANNING GROUP

Sabine Regional Flood Plan

Existing Condition Flood Hazard Exposure - City of Marshall

MAP 6
FIGURE 19 of 31

T:\7.0 DELIVERABLES\RFP2023\Region_04\FinalPlan\FinalData\Static Maps\Map_6_ExExp.mxd

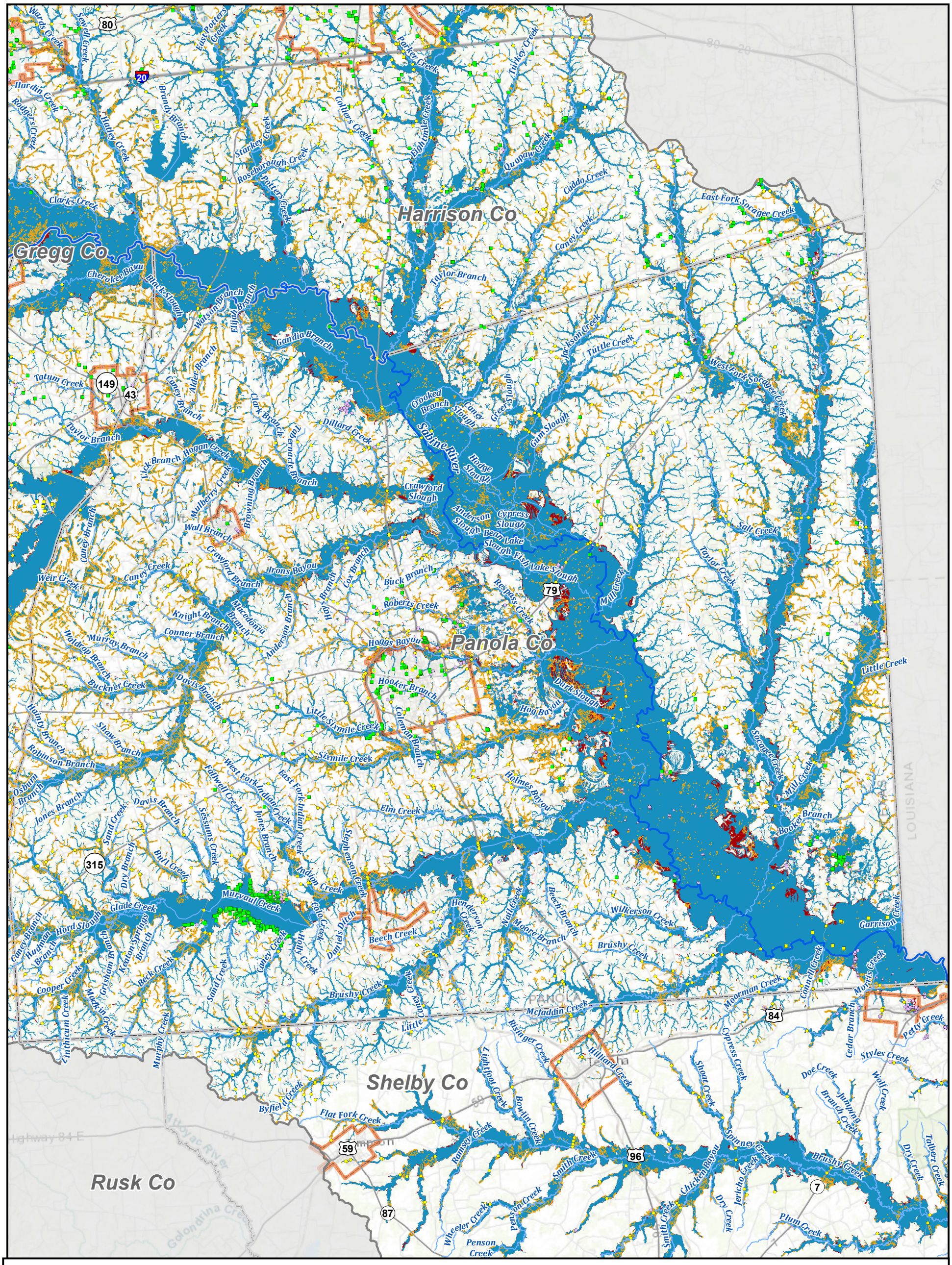

Legend

Exposed Features

- Critical Feature

- Agricultural Bldg
- Commercial Bldg
- Industrial Bldg
- Power Generation
- Public Bldg
- Residential Bldg
- Vacant or Unknown Bldg
- Roadway Stream Crossing
- Other

- River
- Tributary
- Agricultural Land
- County Boundary
- Sabine Region Boundary
- Major Roadway
- Minor Roadway
- City Limit

- 1% Annual Chance Flood Hazard
- 0.2% Annual Chance Flood Hazard
- Flood Prone Areas

0 4,850 9,700 19,400 Feet

REGION 4 SABINE REGIONAL FLOOD PLANNING GROUP

Sabine Regional Flood Plan

Existing Condition Flood Hazard Exposure - Panola County

MAP 6 FIGURE 20 of 31

T:\7.0 DELIVERABLES\RFP2023\Region_04\FinalPlan\FinalData\Static Maps\Map_6_ExExp.mxd

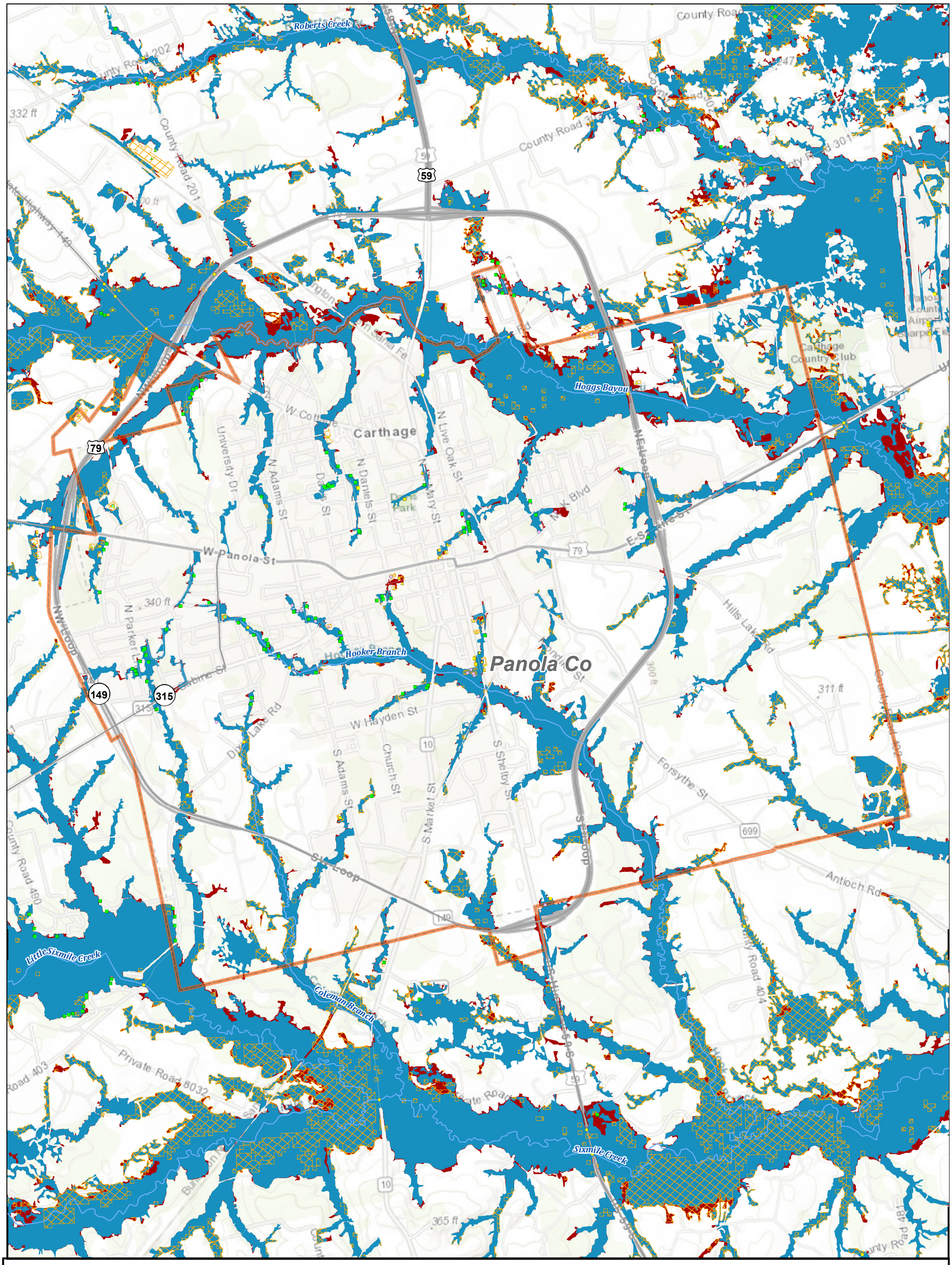

Legend

Exposed Features

- Critical Feature
- Agricultural Bldg
- Commercial Bldg
- Industrial Bldg
- Power Generation
- Public Bldg
- Residential Bldg
- Vacant or Unknown Bldg
- Roadway Stream Crossing
- Other
- River
- Tributary
- Agricultural Land
- County Boundary
- Sabine Region Boundary
- Major Roadway
- Minor Roadway
- City Limit
- 1% Annual Chance Flood Hazard
- 0.2% Annual Chance Flood Hazard
- Flood Prone Areas

REGION 4 SABINE REGIONAL FLOOD PLANNING GROUP

Sabine Regional Flood Plan

Existing Condition Flood Hazard Exposure - City of Carthage

MAP 6 FIGURE 21 of 31

T:\7.0 DELIVERABLES\RFP2023\Region_04\FinalPlan\FinalData\Static Maps\Map_6_ExExp.mxd

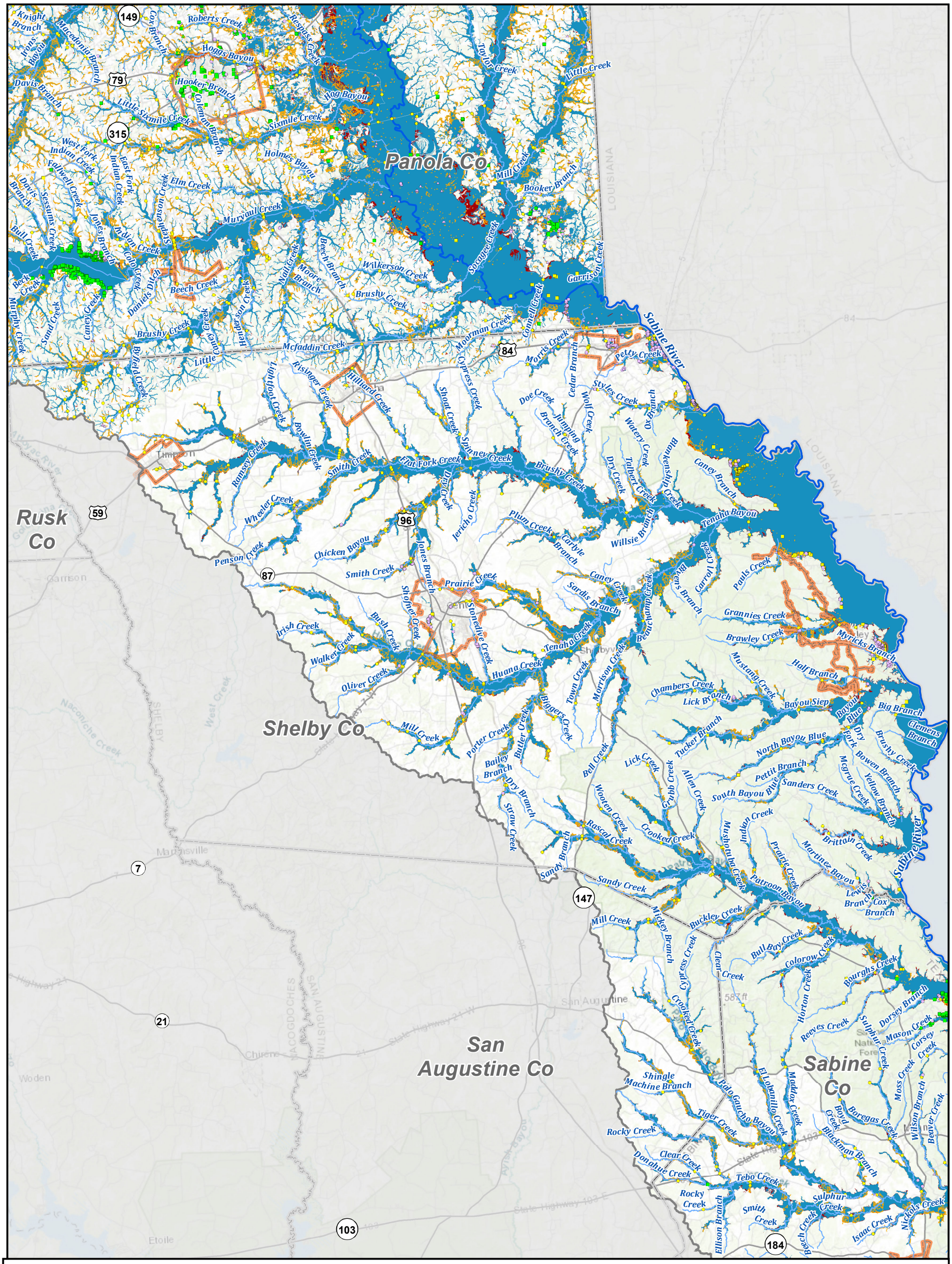
Panola Co
Shelby Co
San Augustine Co
Sabine Co
Rusk Co
Sabine River
Knight Branch
Irons Bayou
Macedonia Branch
Cox Branch
Roberts Creek
Respass Creek
Hoggs Bayou
Davis Branch
Hooker Branch
Coleman Branch
Little Sixmile Creek
Sixmile Creek
Hog Bayou
Taylor Creek
Little Creek
West Fork Indian Creek
Fallwell Creek
East Fork Indian Creek
Holmes Bayou
Elm Creek
Mill Creek
Booker Branch
Davis Branch
Sessums Creek
Stephenson Creek
Murvaul Creek
Jones Branch
Indian Creek
Cole Creek
Bull Creek
Beck Creek
Daniels Ditch
Beech Creek
Nail Creek
Moore Branch
Beech Branch
Wilkerson Creek
Socagee Creek
Garrison Creek
Sand Creek
Caney Creek
Murphy Creek
Brushy Creek
Henderson Creek
Conwell Creek
Moorman Creek
Mcfaddin Creek
Morris Creek
Petty Creek
Little Bayfield Creek
Lightfoot Creek
Risinger Creek
Williland Creek
Cypress Creek
Shoat Creek
Doe Creek
Cedar Branch
Styles Creek
Wolf Creek
Ox Branch
Jumping Branch Creek
Watery Creek
Bowlin Creek
Ramsey Creek
Smith Creek
Flat Fork Creek
Spinney Creek
Brushy Creek
Dry Creek
Talbert Creek
Bluntshire Creek
Caney Branch
Tenaha Bayou
Wheeler Creek
Penson Creek
Chicken Bayou
Jones Branch
Jericho Creek
Plum Creek
Carlyle Branch
Willsie Branch
Smith Creek
Prairie Creek
Shofner Creek
Stonedive Creek
Caney Creek
Sardis Branch
Beauchamp Creek
Stevens Branch
Carroll Creek
Pauls Creek
Grannies Creek
Brawley Creek
Myricks Branch
Irish Creek
Walker Creek
Bush Creek
Oliver Creek
Tenaha Creek
Huana Creek
Town Creek
Morrison Creek
Mustang Creek
Half Branch
Chambers Creek
Lick Branch
Bayou Siep
Bayou Blue
Big Branch
Clemens Branch
Mill Creek
Porter Creek
Butler Creek
Biggers Creek
Bailey Branch
Dry Branch
Straw Creek
Bell Creek
Lick Creek
Tucker Branch
North Bayou Blue
Dry Fork Bowen Branch
Brushy Creek
Pettit Branch
South Bayou Blue
Sanders Creek
Mcgrue Creek
Yellow Branch
Wooten Creek
Rascal Creek
Crooked Creek
Grubb Creek
Allen Creek
Indian Creek
Mushotuba Creek
Prairie Creek
Martinez Bayou
Brittain Creek
Sandy Branch
Sandy Creek
Patroon Bayou
Lewis Branch
Cox Branch
Mill Creek
Mickey Branch
Buckley Creek
Bull Bay Creek
Colorow Creek
Cypress Creek
Clear Creek
Bourghs Creek
Horton Creek
Reeves Creek
Sulphur Creek
Mason Creek
Corsey Creek
Dorsey Branch
Moss Creek
Wilson Branch
Beaver Creek
Shingle Machine Branch
Palo Gaucho Bayou
El Lobanillo Creek
Maple Creek
Tiger Creek
Rocky Creek
Boyd Creek
Boregas Creek
Blackman Branch
Clear Creek
Donahue Creek
Tebo Creek
Rocky Creek
Smith Creek
Sulphur Creek
Nickols Creek
Isaac Creek
Beech Creek
Ellison Branch
Garrison
Naconiche Creek
West Creek
Macedonia
Timpson
Huxley
Shelbyville
Pinehill
Marshall Creek
Marshall Creek Reservoir
Marshall Creek Dam
Marshall Creek Dam Reservoir
Marshall Creek Dam Reservoir Dam
Marshall Creek Dam Reservoir Dam Reservoir
Marshall Creek Dam Reservoir Dam Reservoir Dam
Marshall Creek Dam Reservoir Dam Reservoir Dam Reservoir
Marshall Creek Dam Reservoir Dam Reservoir Dam Reservoir Dam
Marshall Creek Dam Reservoir Dam Reservoir Dam Reservoir Dam Reservoir
Marshall Creek Dam Reservoir Dam Reservoir Dam Reservoir Dam Reservoir Dam
Marshall Creek Dam Reservoir Dam Reservoir Dam Reservoir Dam Reservoir Dam Reservoir
Marshall Creek Dam Reservoir Dam Reservoir Dam Reservoir Dam Reservoir Dam Reservoir Dam
Marshall Creek Dam Reservoir Dam Reservoir Dam Reservoir Dam Reservoir Dam Reservoir Dam Reservoir
Marshall Creek Dam Reservoir Dam Reservoir Dam Reservoir Dam Reservoir Dam Reservoir Dam Reservoir Dam
Marshall Creek Dam Reservoir Dam Reservoir Dam Reservoir Dam Reservoir Dam Reservoir Dam Reservoir Dam Reservoir
Marshall Creek Dam Reservoir Dam Reservoir Dam Reservoir Dam Reservoir Dam Reservoir Dam Reservoir Dam Reservoir Dam
Marshall Creek Dam Reservoir Dam Reservoir Dam Reservoir Dam Reservoir Dam Reservoir Dam Reservoir Dam Reservoir Dam Reservoir
Marshall Creek Dam Reservoir Dam Reservoir Dam Reservoir Dam Reservoir Dam Reservoir Dam Reservoir Dam Reservoir Dam Reservoir Dam
Marshall Creek Dam Reservoir Dam Reservoir Dam Reservoir Dam Reservoir Dam Reservoir Dam Reservoir Dam Reservoir Dam Reservoir Dam Reservoir
Marshall Creek Dam Reservoir Dam Reservoir Dam Reservoir Dam Reservoir Dam Reservoir Dam Reservoir Dam Reservoir Dam Reservoir Dam Reservoir Dam
Marshall Creek Dam Reservoir Dam Reservoir Dam Reservoir Dam Reservoir Dam Reservoir Dam Reservoir Dam Reservoir Dam Reservoir Dam Reservoir Dam Reservoir
Marshall Creek Dam Reservoir Dam Reservoir Dam Reservoir Dam Reservoir Dam Reservoir Dam Reservoir Dam Reservoir Dam Reservoir Dam Reservoir Dam Reservoir Dam
Marshall Creek Dam Reservoir Dam Reservoir Dam Reservoir Dam Reservoir Dam Reservoir Dam Reservoir Dam Reservoir Dam Reservoir Dam Reservoir Dam Reservoir Dam Reservoir
Marshall Creek Dam Reservoir Dam Reservoir Dam Reservoir Dam Reservoir Dam Reservoir Dam Reservoir Dam Reservoir Dam Reservoir Dam Reservoir Dam Reservoir Dam Reservoir Dam
Marshall Creek Dam Reservoir Dam Reservoir Dam Reservoir Dam Reservoir Dam Reservoir Dam Reservoir Dam Reservoir Dam Reservoir Dam Reservoir Dam Reservoir Dam Reservoir Dam Reservoir
Marshall Creek Dam Reservoir Dam Reservoir Dam Reservoir Dam Reservoir Dam Reservoir Dam Reservoir Dam Reservoir Dam Reservoir Dam Reservoir Dam Reservoir Dam Reservoir Dam Reservoir Dam
Marshall Creek Dam Reservoir Dam Reservoir Dam Reservoir Dam Reservoir Dam Reservoir Dam Reservoir Dam Reservoir Dam Reservoir Dam Reservoir Dam Reservoir Dam Reservoir Dam Reservoir Dam Reservoir
Marshall Creek Dam Reservoir Dam Reservoir Dam Reservoir Dam Reservoir Dam Reservoir Dam Reservoir Dam Reservoir Dam Reservoir Dam Reservoir Dam Reservoir Dam Reservoir Dam Reservoir Dam Reservoir Dam
Marshall Creek Dam Reservoir Dam Reservoir Dam Reservoir Dam Reservoir Dam Reservoir Dam Reservoir Dam Reservoir Dam Reservoir Dam Reservoir Dam Reservoir Dam Reservoir Dam Reservoir Dam Reservoir Dam Reservoir
Marshall Creek Dam Reservoir Dam Reservoir Dam Reservoir Dam Reservoir Dam Reservoir Dam Reservoir Dam Reservoir Dam Reservoir Dam Reservoir Dam Reservoir Dam Reservoir Dam Reservoir Dam Reservoir Dam Reservoir Dam
Marshall Creek Dam Reservoir Dam Reservoir Dam Reservoir Dam Reservoir Dam Reservoir Dam Reservoir Dam Reservoir Dam Reservoir Dam Reservoir Dam Reservoir Dam Reservoir Dam Reservoir Dam Reservoir Dam Reservoir Dam Reservoir
Marshall Creek Dam Reservoir Dam Reservoir Dam Reservoir Dam Reservoir Dam Reservoir Dam Reservoir Dam Reservoir Dam Reservoir Dam Reservoir Dam Reservoir Dam Reservoir Dam Reservoir Dam Reservoir Dam Reservoir Dam Reservoir Dam
Marshall Creek Dam Reservoir Dam Reservoir Dam Reservoir Dam Reservoir Dam Reservoir Dam Reservoir Dam Reservoir Dam Reservoir Dam Reservoir Dam Reservoir Dam Reservoir Dam Reservoir Dam Reservoir Dam Reservoir Dam Reservoir Dam Reservoir
Marshall Creek Dam Reservoir Dam Reservoir Dam Reservoir Dam Reservoir Dam Reservoir Dam Reservoir Dam Reservoir Dam Reservoir Dam Reservoir Dam Reservoir Dam Reservoir Dam Reservoir Dam Reservoir Dam Reservoir Dam Reservoir Dam Reservoir Dam
Marshall Creek Dam Reservoir Dam Reservoir Dam Reservoir Dam Reservoir Dam Reservoir Dam Reservoir Dam Reservoir Dam Reservoir Dam Reservoir Dam Reservoir Dam Reservoir Dam Reservoir Dam Reservoir Dam Reservoir Dam Reservoir Dam Reservoir Dam Reservoir
Marshall Creek Dam Reservoir Dam Reservoir Dam Reservoir Dam Reservoir Dam Reservoir Dam Reservoir Dam Reservoir Dam Reservoir Dam Reservoir Dam Reservoir Dam Reservoir Dam Reservoir Dam Reservoir Dam Reservoir Dam Reservoir Dam Reservoir Dam Reservoir Dam
Marshall Creek Dam Reservoir Dam Reservoir Dam Reservoir Dam Reservoir Dam Reservoir Dam Reservoir Dam Reservoir Dam Reservoir Dam Reservoir Dam Reservoir Dam Reservoir Dam Reservoir Dam Reservoir Dam Reservoir Dam Reservoir Dam Reservoir Dam Reservoir Dam Reservoir
Marshall Creek Dam Reservoir Dam Reservoir Dam Reservoir Dam Reservoir Dam Reservoir Dam Reservoir Dam Reservoir Dam Reservoir Dam Reservoir Dam Reservoir Dam Reservoir Dam Reservoir Dam Reservoir Dam Reservoir Dam Reservoir Dam Reservoir Dam Reservoir Dam Reservoir Dam
Marshall Creek Dam Reservoir Dam Reservoir Dam Reservoir Dam Reservoir Dam Reservoir Dam Reservoir Dam Reservoir Dam Reservoir Dam Reservoir Dam Reservoir Dam Reservoir Dam Reservoir Dam Reservoir Dam Reservoir Dam Reservoir Dam Reservoir Dam Reservoir Dam Reservoir Dam Reservoir
Marshall Creek Dam Reservoir Dam Reservoir Dam Reservoir Dam Reservoir Dam Reservoir Dam Reservoir Dam Reservoir Dam Reservoir Dam Reservoir Dam Reservoir Dam Reservoir Dam Reservoir Dam Reservoir Dam Reservoir Dam Reservoir Dam Reservoir Dam Reservoir Dam Reservoir Dam Reservoir Dam
Marshall Creek Dam Reservoir
Marshall Creek Dam Reservoir Dam
Marshall Creek Dam Reservoir
Marshall Creek Dam Reservoir Dam
Marshall Creek Dam Reservoir
Marshall Creek Dam Reservoir Dam
Marshall Creek Dam Reservoir
Marshall Creek Dam Reservoir Dam
Marshall Creek Dam Reservoir

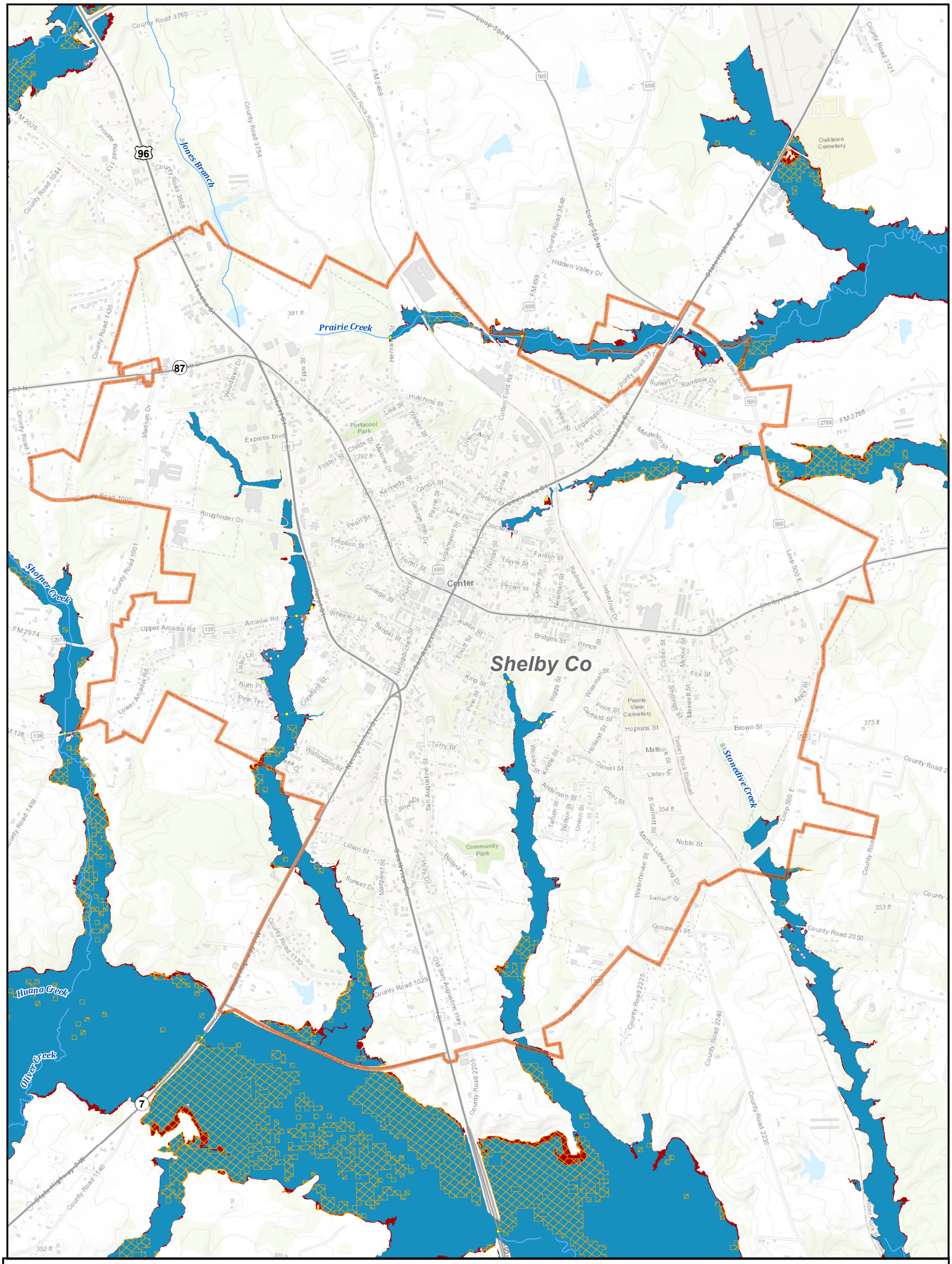

Legend

0 550 1,100 2,200 Feet

Exposed Features

- Critical Feature
- Agricultural Bldg
- Commercial Bldg
- Industrial Bldg
- Power Generation
- Public Bldg
- Residential Bldg
- Vacant or Unknown Bldg
- Roadway Stream Crossing
- Other
- River
- Tributary
- Agricultural Land
- County Boundary
- Sabine Region Boundary
- Major Roadway
- Minor Roadway
- City Limit
- 1% Annual Chance Flood Hazard
- 0.2% Annual Chance Flood Hazard
- Flood Prone Areas

REGION 4 SABINE REGIONAL FLOOD PLANNING GROUP

Sabine Regional Flood Plan

Existing Condition Flood Hazard Exposure - City of Center

MAP 6 FIGURE 23 of 31

T:\7.0 DELIVERABLES\RFP2023\Region_04\FinalPlan\FinalData\Static Maps\Map_6_ExExp.mxd

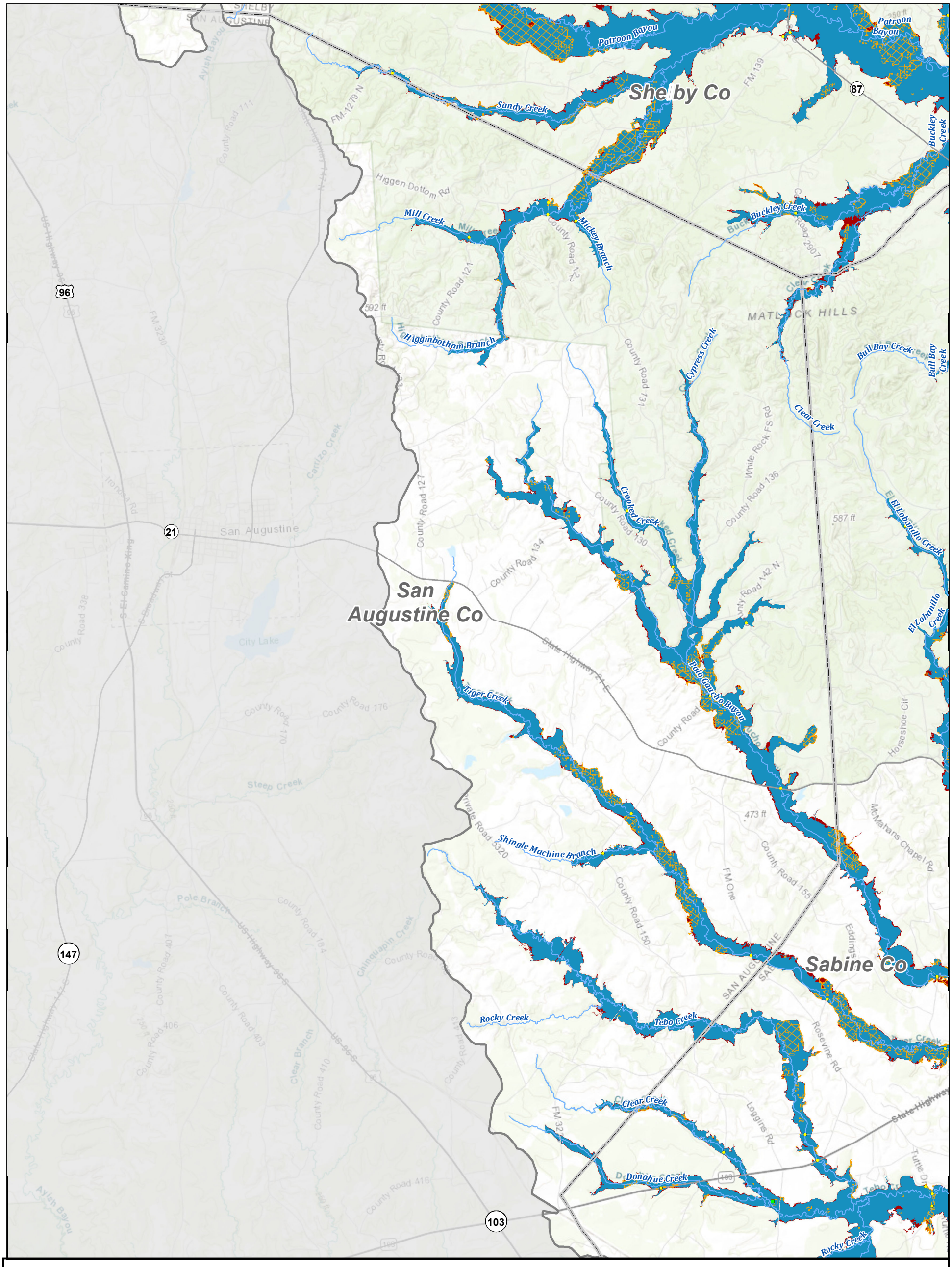

Legend

0 1,600 3,200 6,400 Feet

Exposed Features

- Critical Feature
- Agricultural Bldg
- Commercial Bldg
- Industrial Bldg
- Power Generation
- Public Bldg
- Residential Bldg
- Vacant or Unknown Bldg
- Roadway Stream Crossing
- Other
- River
- Tributary
- Agricultural Land
- County Boundary
- Sabine Region Boundary
- Major Roadway
- Minor Roadway
- City Limit
- 1% Annual Chance Flood Hazard
- 0.2% Annual Chance Flood Hazard
- Flood Prone Areas

REGION 4 SABINE REGIONAL FLOOD PLANNING GROUP

Sabine Regional Flood Plan

Existing Condition Flood Hazard Exposure - San Augustine County

MAP 6 FIGURE 24 of 31

T:\7.0 DELIVERABLES\RFP2023\Region_04\FinalPlan\FinalData\Static Maps\Map_6_ExExp.mxd

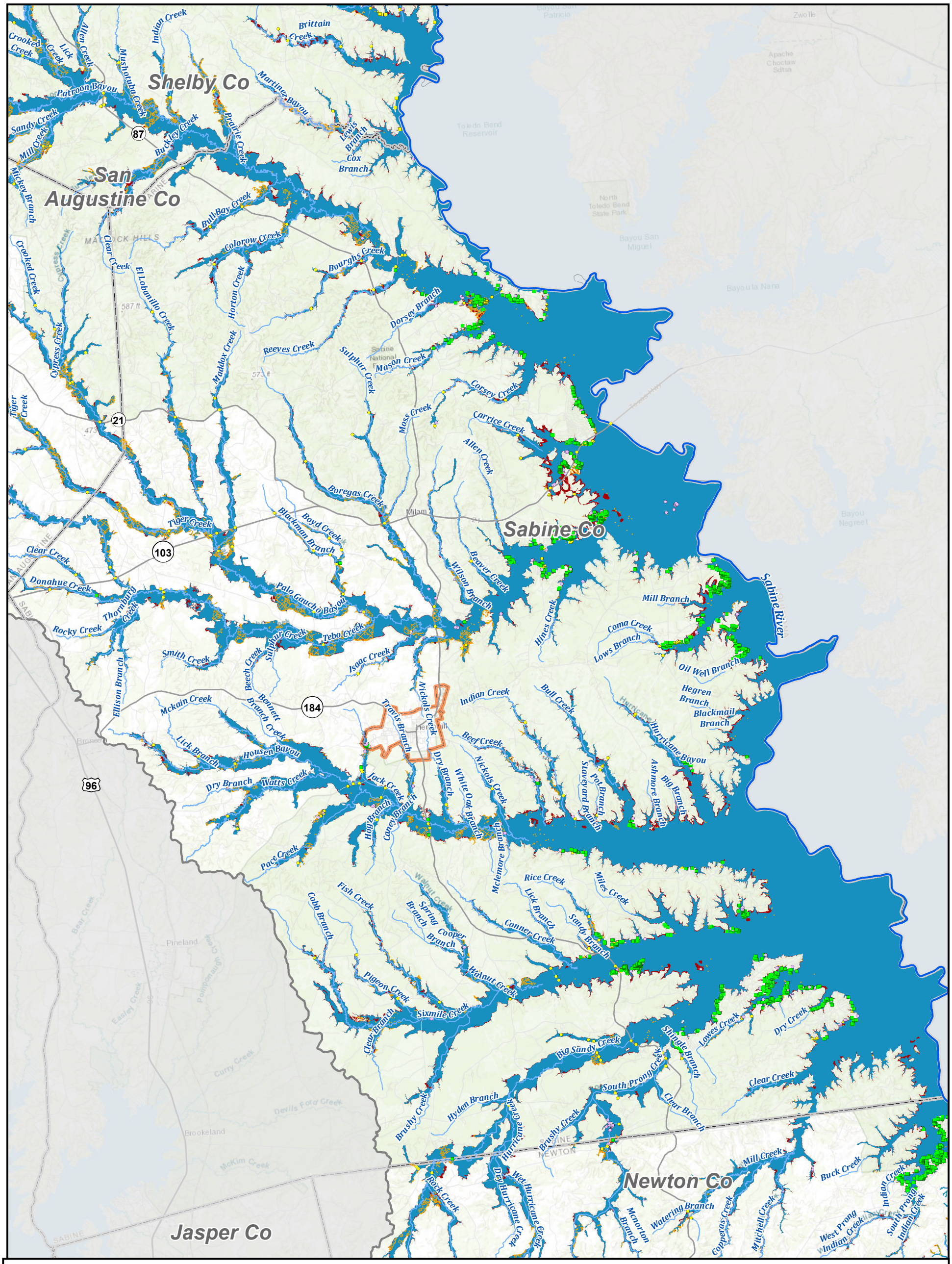

Legend

0 3,800 7,600 15,200 Feet

Exposed Features

- Critical Feature
- Agricultural Bldg
- Commercial Bldg
- Industrial Bldg
- Power Generation
- Public Bldg
- Residential Bldg
- Vacant or Unknown Bldg
- Roadway Stream Crossing
- Other
- River
- Tributary
- Agricultural Land
- County Boundary
- Sabine Region Boundary
- Major Roadway
- Minor Roadway
- City Limit
- 1% Annual Chance Flood Hazard
- 0.2% Annual Chance Flood Hazard
- Flood Prone Areas

REGION 4 SABINE REGIONAL FLOOD PLANNING GROUP

Sabine Regional Flood Plan

Existing Condition Flood Hazard Exposure - Sabine County

MAP 6 FIGURE 25 of 31

T:\7.0 DELIVERABLES\RFP2023\Region_04\FinalPlan\FinalData\Static Maps\Map_6_ExExp.mxd

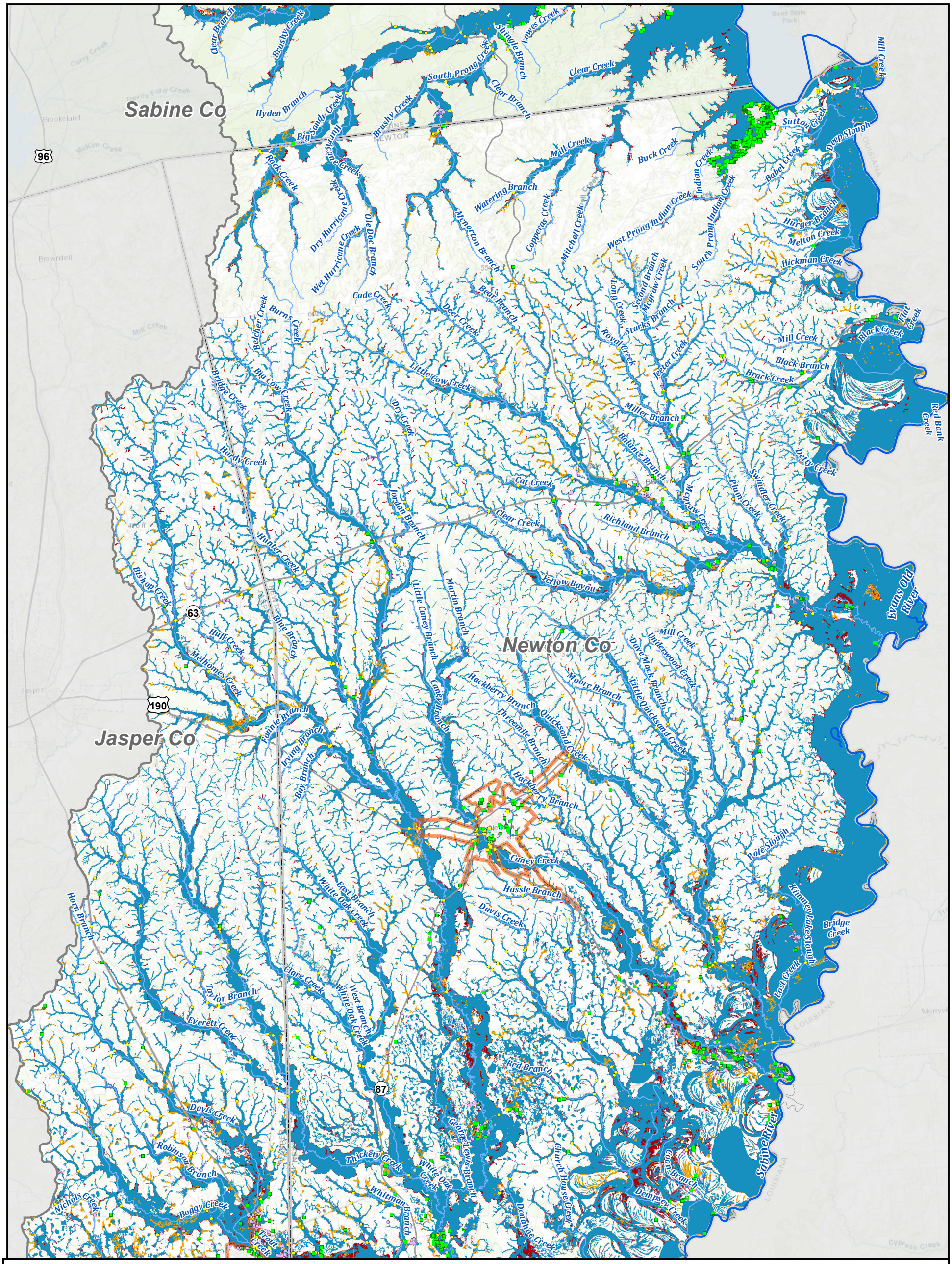

Legend

0 4,050 8,100 16,200 Feet

Exposed Features

- Critical Feature
- Agricultural Bldg
- Commercial Bldg
- Industrial Bldg
- Power Generation
- Public Bldg
- Residential Bldg
- Vacant or Unknown Bldg
- Roadway Stream Crossing
- Other
- River
- Tributary
- Agricultural Land
- County Boundary
- Sabine Region Boundary
- Major Roadway
- Minor Roadway
- City Limit
- 1% Annual Chance Flood Hazard
- 0.2% Annual Chance Flood Hazard
- Flood Prone Areas

REGION 4 SABINE REGIONAL FLOOD PLANNING GROUP

Sabine Regional Flood Plan

Existing Condition Flood Hazard Exposure - Jasper and Newton Counties - North

MAP 6 FIGURE 26 of 31

T:\7.0 DELIVERABLES\RFP2023\Region_04\FinalPlan\FinalData\Static Maps\Map_6_ExExp.mxd

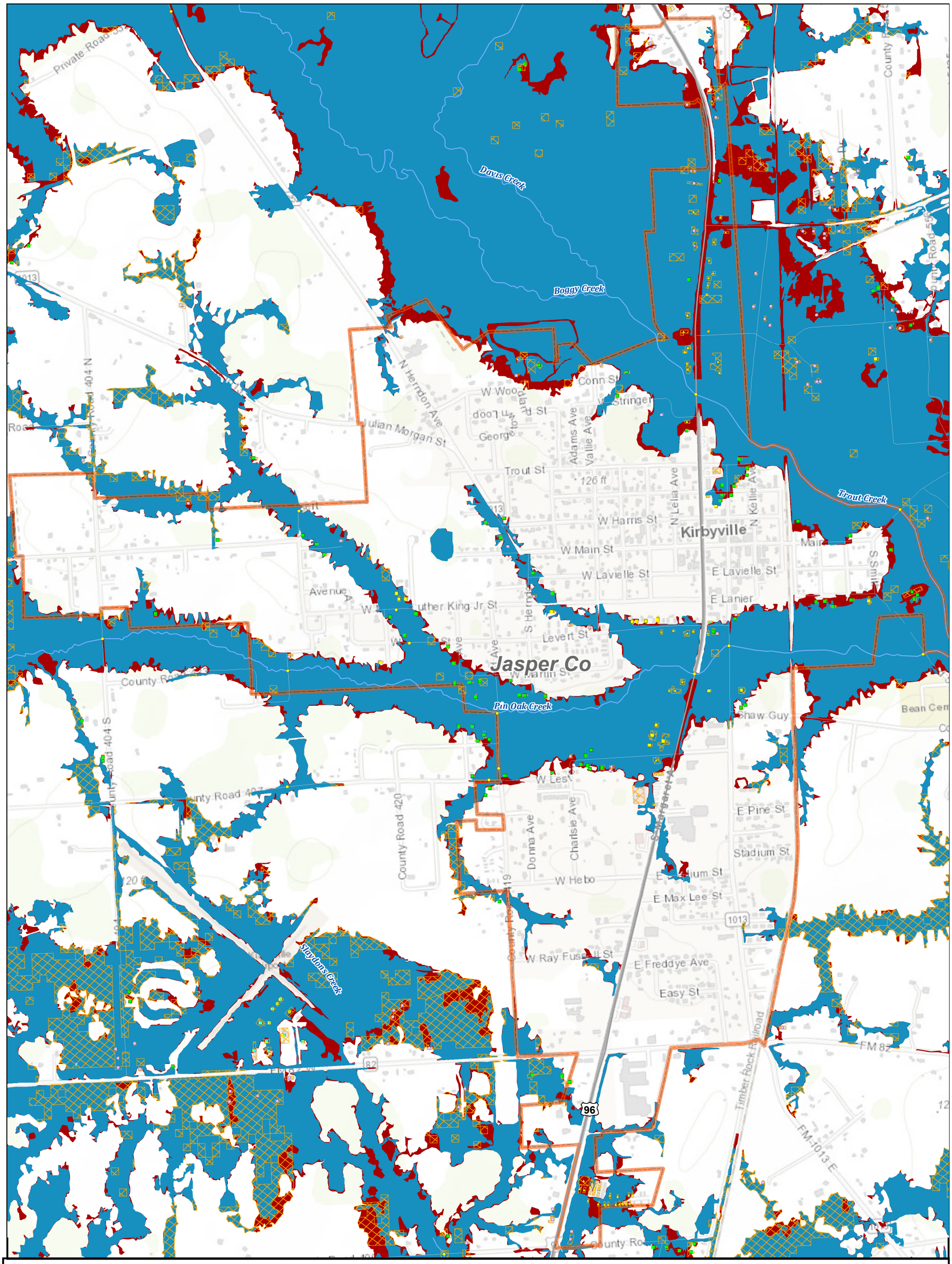

Legend

Exposed Features

- Critical Feature
- Agricultural Bldg
- Commercial Bldg
- Industrial Bldg
- Power Generation
- Public Bldg
- Residential Bldg
- Vacant or Unknown Bldg
- Roadway Stream Crossing
- Other
- River
- Tributary
- Agricultural Land
- County Boundary
- Sabine Region Boundary
- Major Roadway
- Minor Roadway
- City Limit
- 1% Annual Chance Flood Hazard
- 0.2% Annual Chance Flood Hazard
- Flood Prone Areas

REGION 4 SABINE REGIONAL FLOOD PLANNING GROUP

Sabine Regional Flood Plan

Existing Condition Flood Hazard Exposure - City of Kirbyville

MAP 6
FIGURE 27 of 31

T:\7.0 DELIVERABLES\RFP2023\Region_04\FinalPlan\FinalData\Static Maps\Map_6_ExExp.mxd

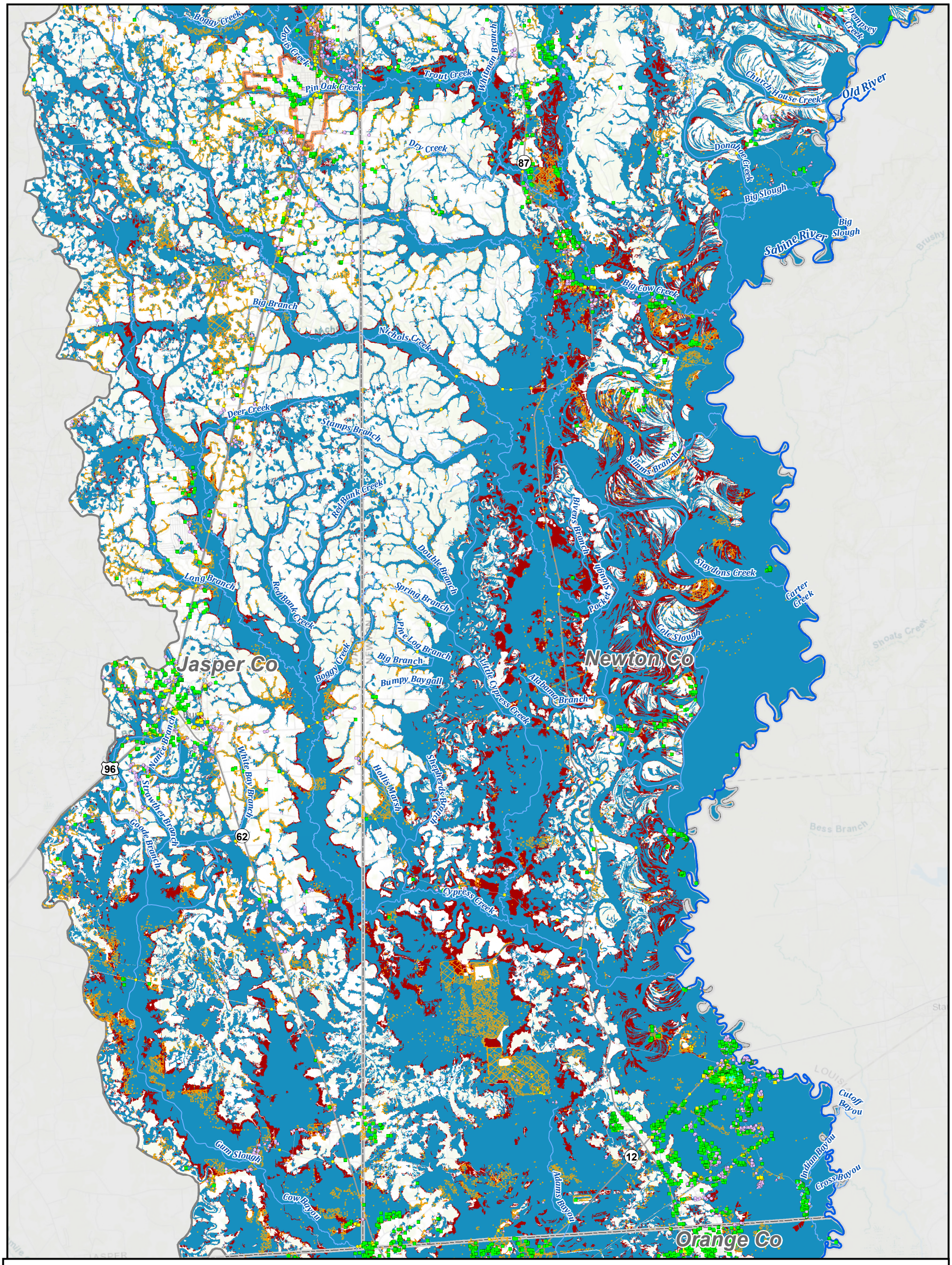

Legend

0 3,250 6,500 13,000 Feet

Exposed Features

- Critical Feature
- Agricultural Bldg
- Commercial Bldg
- Industrial Bldg
- Power Generation
- Public Bldg
- Residential Bldg
- Vacant or Unknown Bldg
- Roadway Stream Crossing
- Other
- River
- Tributary
- Agricultural Land
- County Boundary
- Sabine Region Boundary
- Major Roadway
- Minor Roadway
- City Limit
- 1% Annual Chance Flood Hazard
- 0.2% Annual Chance Flood Hazard
- Flood Prone Areas

REGION 4 SABINE REGIONAL FLOOD PLANNING GROUP

Sabine Regional Flood Plan

Existing Condition Flood Hazard Exposure - Jasper and Newton Counties - South

MAP 6 FIGURE 28 of 31

T:\7.0 DELIVERABLES\RFP2023\Region_04\FinalPlan\FinalData\Static Maps\Map_6_ExExp.mxd

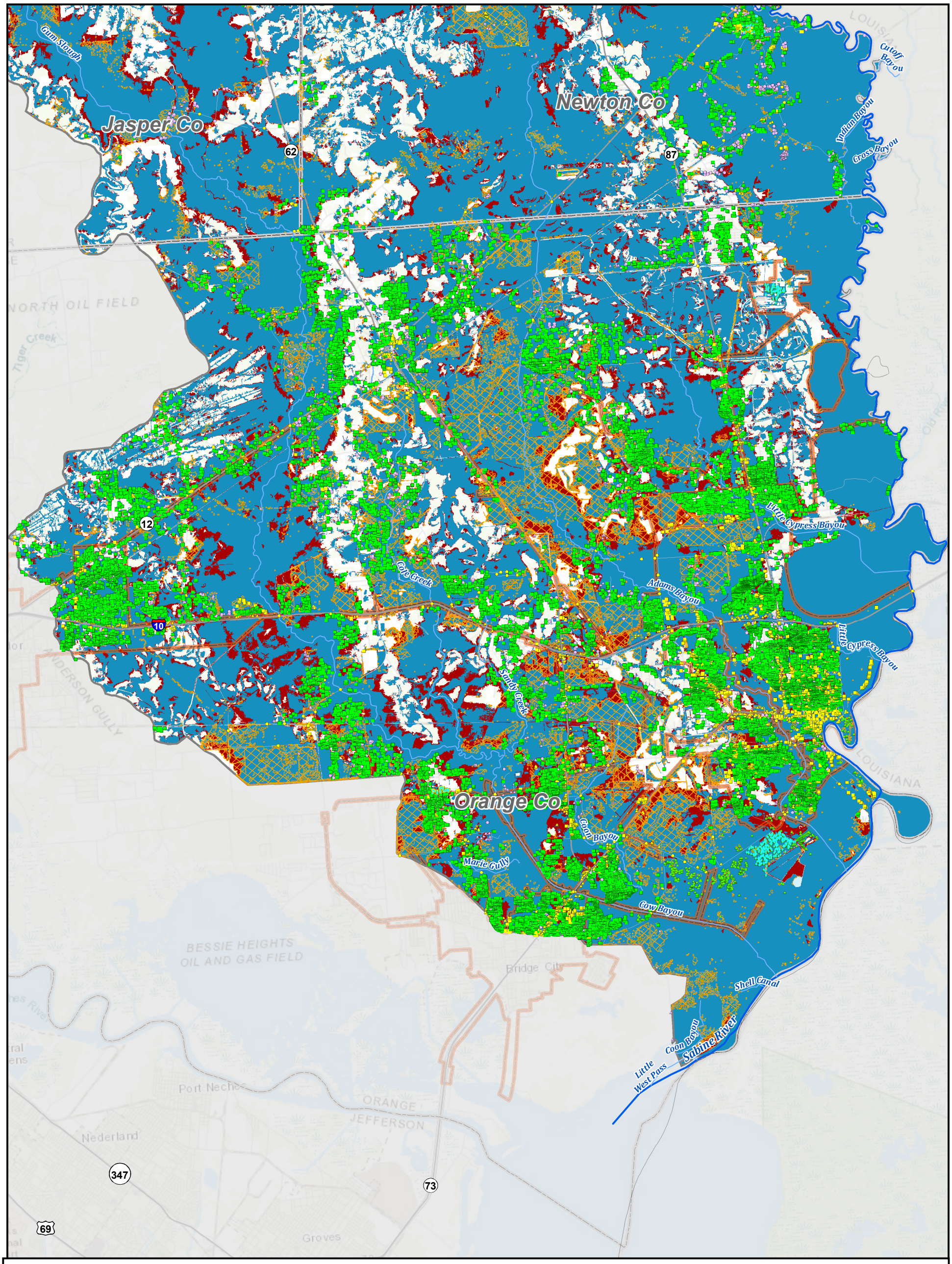

Legend

0 2,650 5,300 10,600 Feet

Exposed Features

- Critical Feature
- Agricultural Bldg
- Commercial Bldg
- Industrial Bldg
- Power Generation
- Public Bldg
- Residential Bldg
- Vacant or Unknown Bldg
- Roadway Stream Crossing
- Other
- River
- Tributary
- Agricultural Land
- County Boundary
- Sabine Region Boundary
- Major Roadway
- Minor Roadway
- City Limit
- 1% Annual Chance Flood Hazard
- 0.2% Annual Chance Flood Hazard
- Flood Prone Areas

REGION 4 SABINE REGIONAL FLOOD PLANNING GROUP

Sabine Regional Flood Plan

Existing Condition Flood Hazard Exposure - Orange County

MAP 6 FIGURE 29 of 31

T:\7.0 DELIVERABLES\RFP2023\Region_04\FinalPlan\FinalData\Static Maps\Map_6_ExExp.mxd

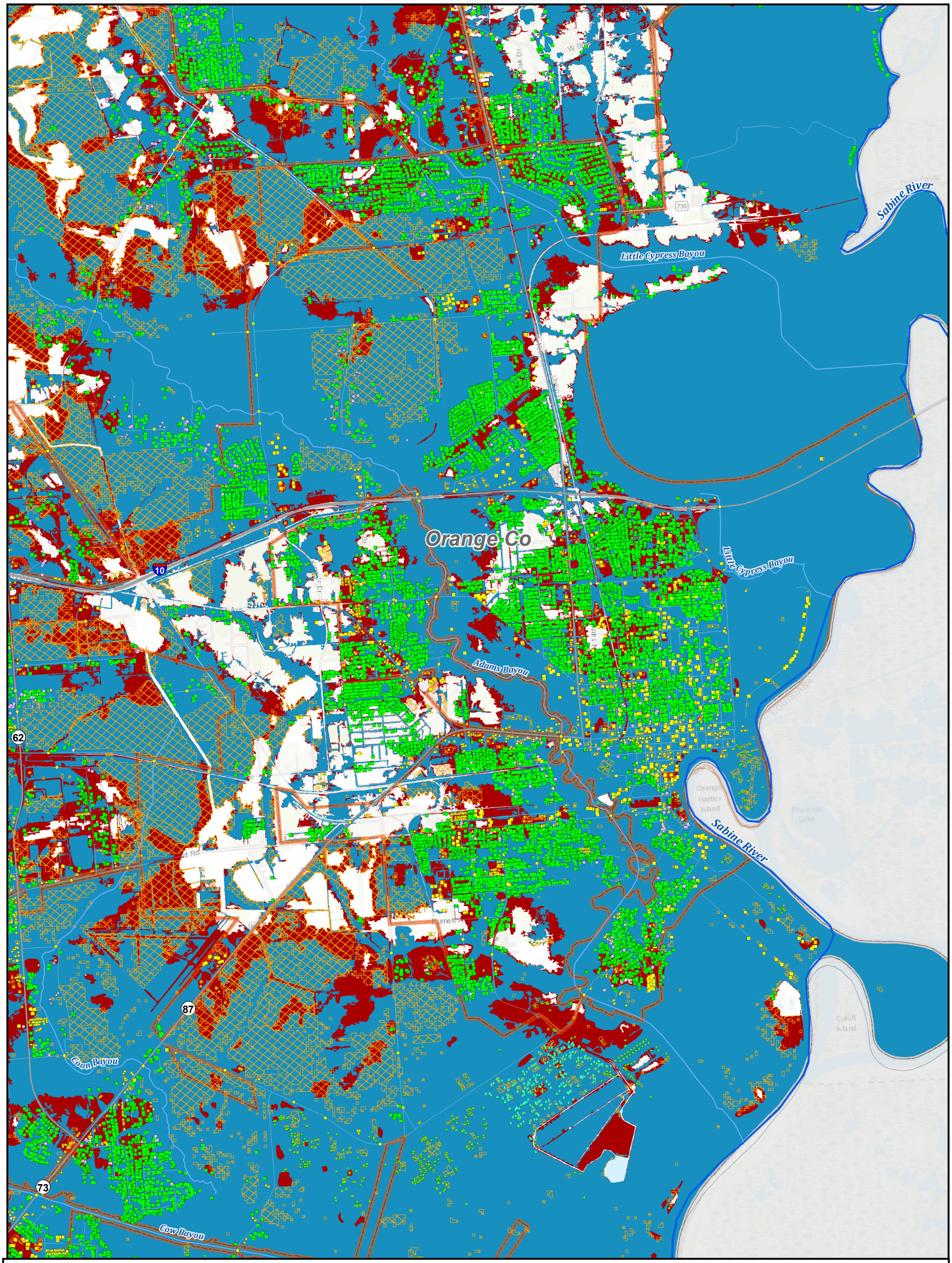

Legend

0 1,000 2,000 4,000 Feet

Exposed Features

- Critical Feature
- Agricultural Bldg
- Commercial Bldg
- Industrial Bldg
- Power Generation
- Public Bldg
- Residential Bldg
- Vacant or Unknown Bldg
- Roadway Stream Crossing
- Other
- River
- Tributary
- Agricultural Land
- County Boundary
- Sabine Region Boundary
- Major Roadway
- Minor Roadway
- City Limit
- 1% Annual Chance Flood Hazard
- 0.2% Annual Chance Flood Hazard
- Flood Prone Areas

REGION 4 SABINE REGIONAL FLOOD PLANNING GROUP

Sabine Regional Flood Plan

Existing Condition Flood Hazard Exposure - City of Orange

MAP 6 FIGURE 30 of 31

T:\7.0 DELIVERABLES\RFP2023\Region_04\FinalPlan\FinalData\Static Maps\Map_6_ExExp.mxd

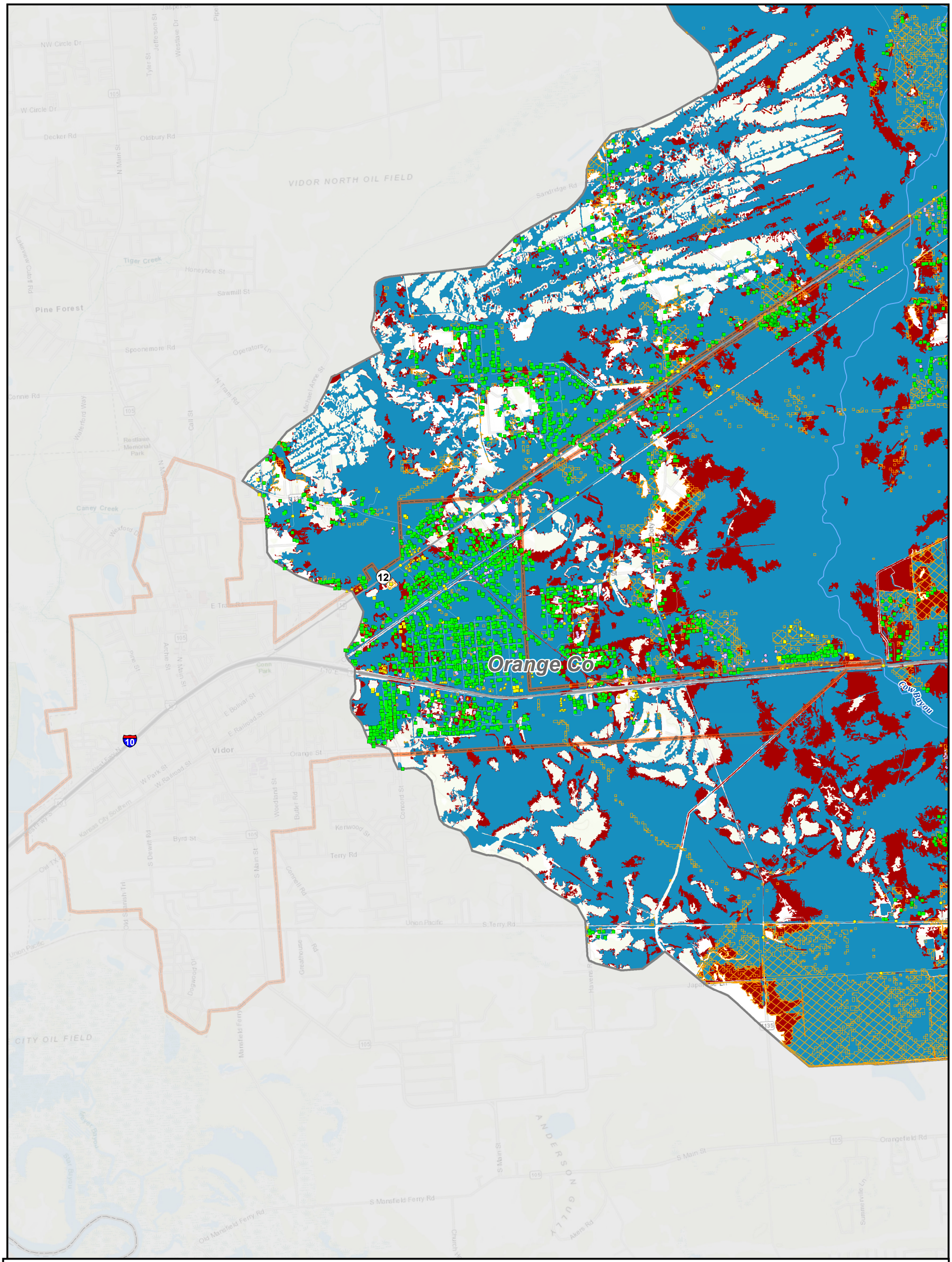

Legend

0 1,125 2,250 4,500 Feet

Exposed Features

- Critical Feature
- Agricultural Bldg
- Commercial Bldg
- Industrial Bldg
- Power Generation
- Public Bldg
- Residential Bldg
- Vacant or Unknown Bldg
- Roadway Stream Crossing
- Other
- River
- Tributary
- Agricultural Land
- County Boundary
- Sabine Region Boundary
- Major Roadway
- Minor Roadway
- City Limit
- 1% Annual Chance Flood Hazard
- 0.2% Annual Chance Flood Hazard
- Flood Prone Areas

REGION 4 SABINE REGIONAL FLOOD PLANNING GROUP

Sabine Regional Flood Plan

Existing Condition Flood Hazard Exposure - City of Vidor

MAP 6 FIGURE 31 of 31

T:\7.0 DELIVERABLES\RFP2023\Region_04\FinalPlan\FinalData\Static Maps\Map_6_ExExp.mxd